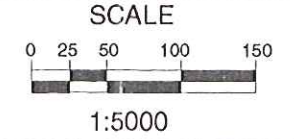


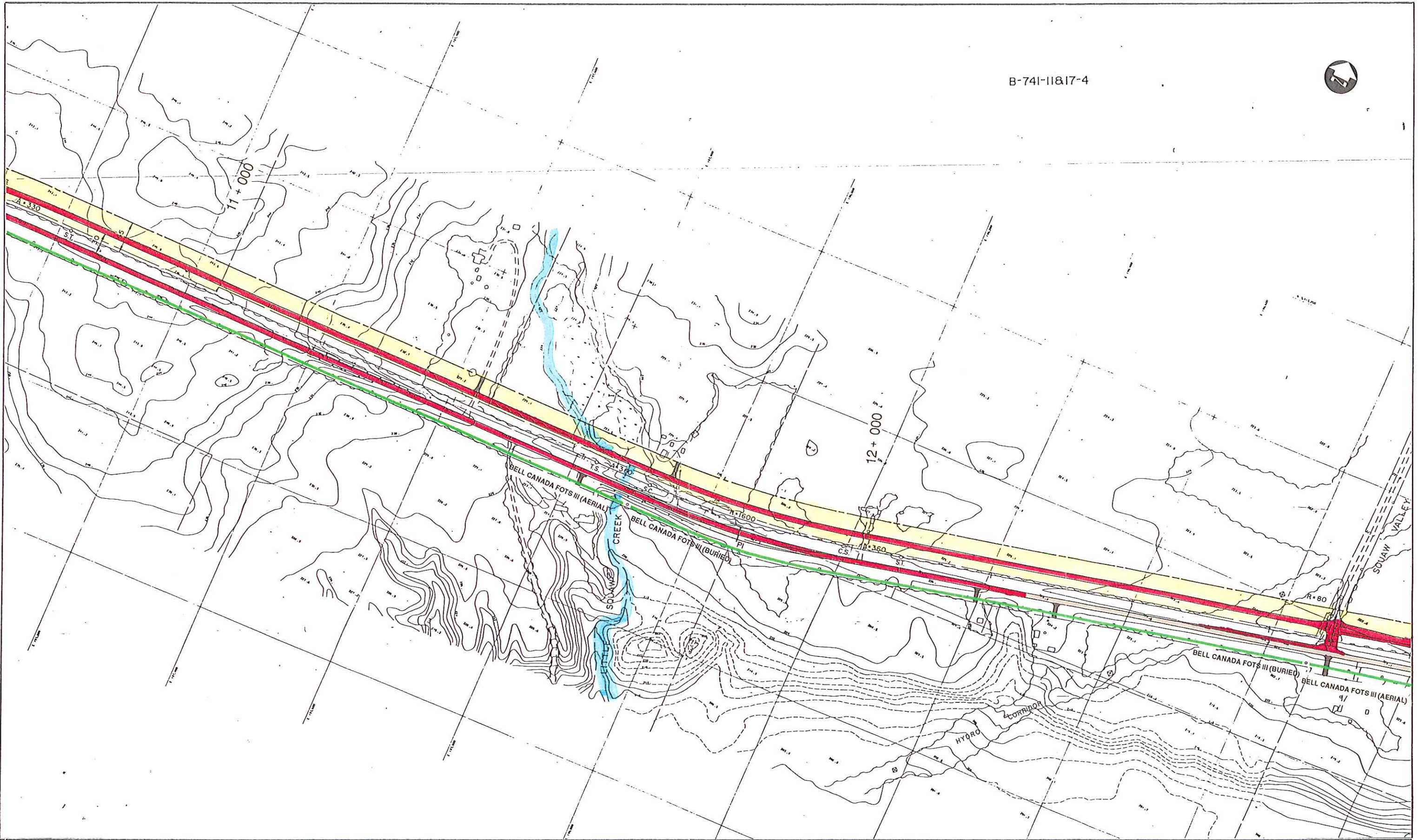
Highway 11/17 Dorion 4-Laning
 Planning and Preliminary Design Study
 From 8km. West of Quimet to Red Rock Township West Boundary

LEGEND	
	Existing Road
	Proposed Road
	Ex. Property Line
	Proposed R.O.W.




THE RECOMMENDED PLAN
 FROM STA 15+600 - 16+745 Stirling TO STA 10+000 - 10+800 Lyon

EXHIBIT
18B



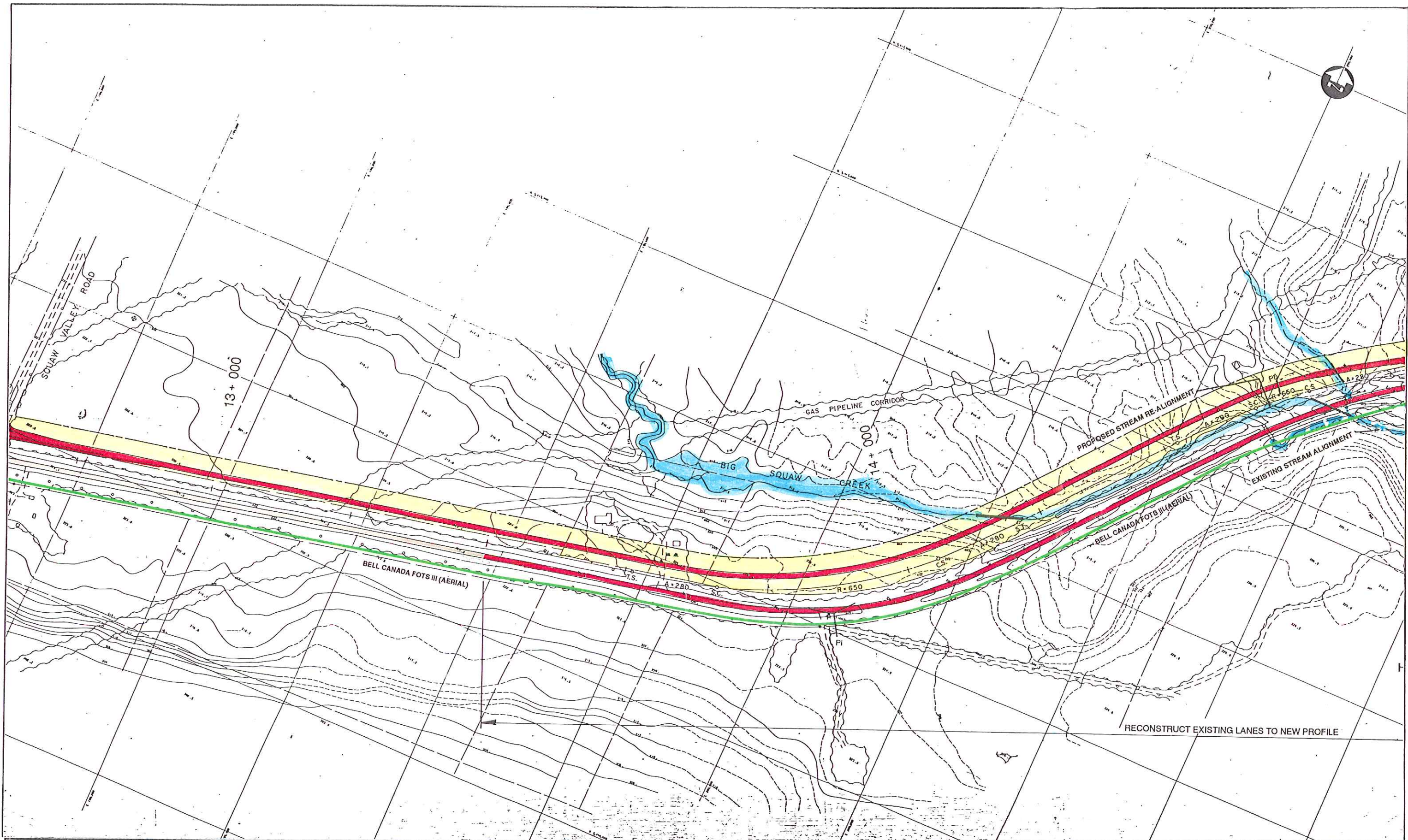
Highway 11/17 Dorion 4-Laning
 Planning and Preliminary Design Study
 From 8km. West of Ouimet to Red Rock Township West Boundary

LEGEND	
	Existing Road
	Proposed Road
	Ex. Property Line
	Proposed R.O.W.

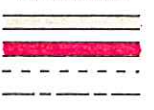


THE RECOMMENDED PLAN
 FROM STA 10+800 TO STA 12+800

EXHIBIT
19B



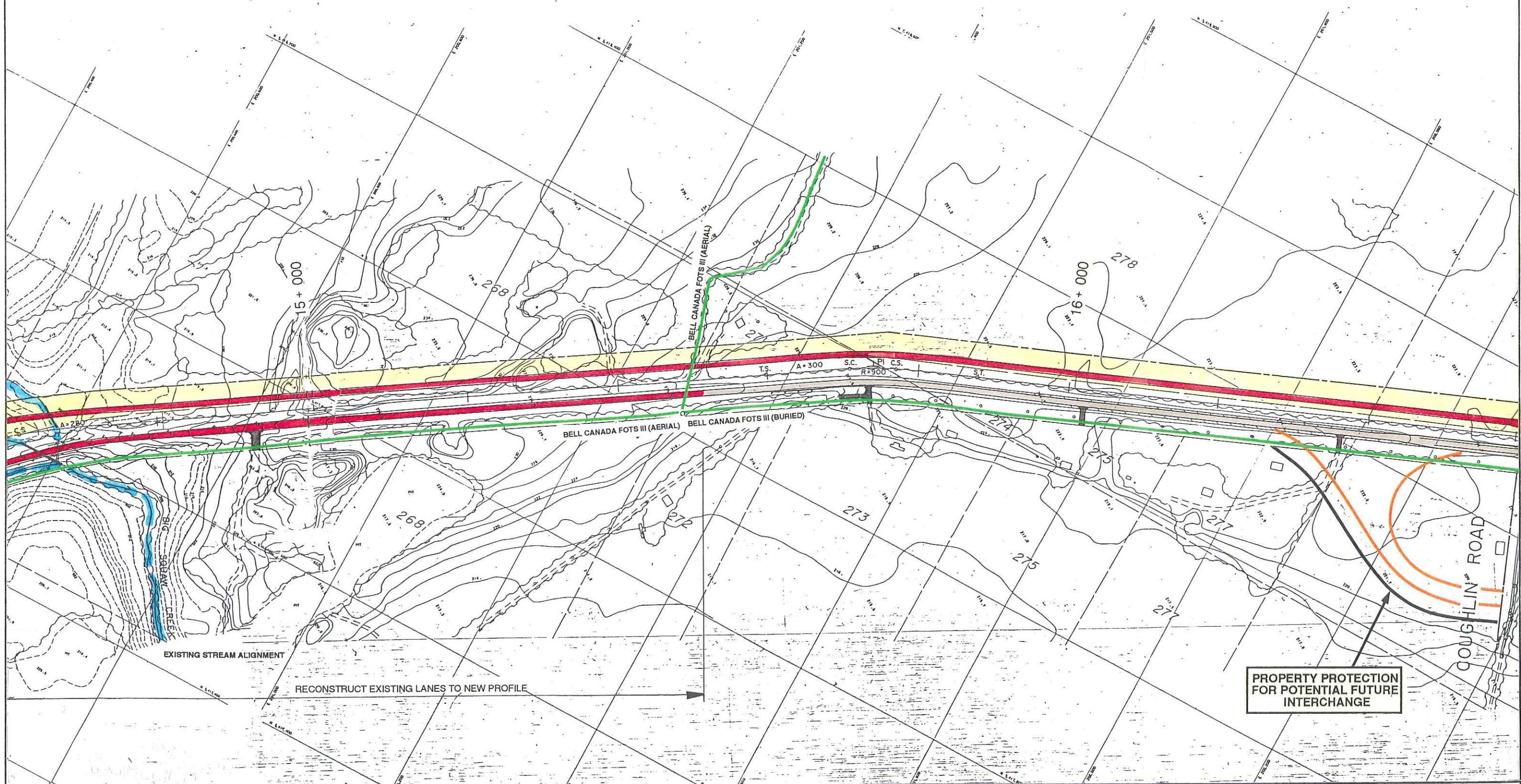
Highway 11/17 Dorion 4-Laning
 Planning and Preliminary Design Study
 From 8km. West of Ouimet to Red Rock Township West Boundary

LEGEND
 Existing Road
 Proposed Road
 Ex. Property Line
 Proposed R.O.W.

SCALE
 0 25 50 100 150
 1:5000

THE RECOMMENDED PLAN
 FROM STA 12+800 TO STA 14+700

EXHIBIT
 20B



EXISTING STREAM ALIGNMENT

RECONSTRUCT EXISTING LANES TO NEW PROFILE

BELL CANADA FOTS III (AERIAL)

BELL CANADA FOTS III (BURIED)

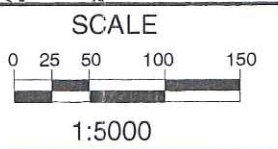
PROPERTY PROTECTION FOR POTENTIAL FUTURE INTERCHANGE

COUGHLIN ROAD

Highway 11/17 Dorion 4-Laning
 Planning and Preliminary Design Study
 From 8km. West of Quimet to Red Rock Township West Boundary

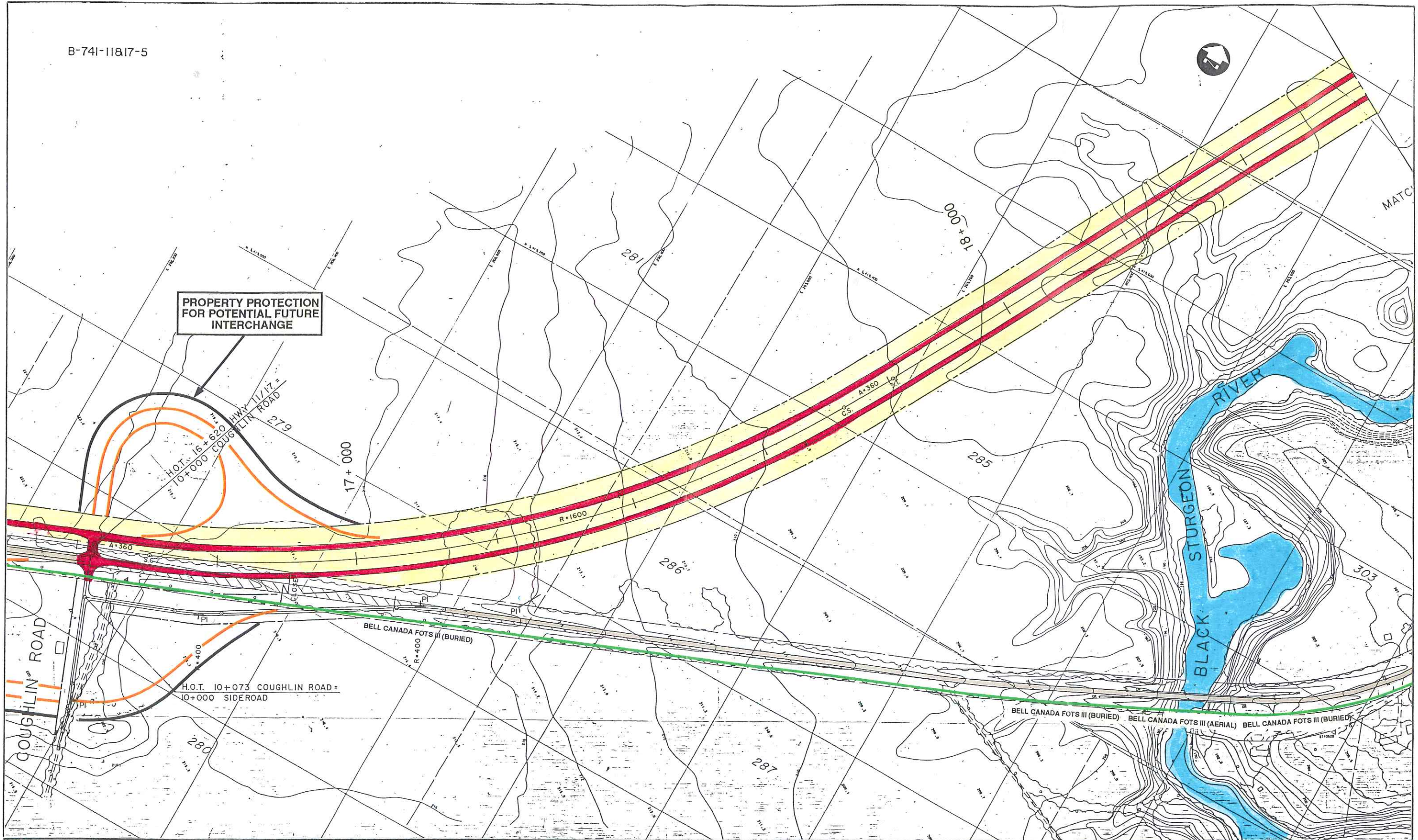
LEGEND

	Existing Road
	Proposed Road
	Ex. Property Line
	Proposed R.O.W.



THE RECOMMENDED PLAN
 FROM STA 14+700 TO STA 16+600

EXHIBIT
 21B



PROPERTY PROTECTION
FOR POTENTIAL FUTURE
INTERCHANGE

H.O.T. 16+820 HWY 11/17 =
10+000 COUGHLIN ROAD

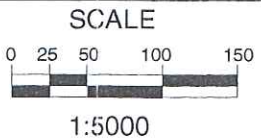
H.O.T. 10+073 COUGHLIN ROAD =
10+000 SIDEROAD

BELL CANADA FOTS III (BURIED)

BELL CANADA FOTS III (BURIED) BELL CANADA FOTS III (AERIAL) BELL CANADA FOTS III (BURIED)

Highway 11/17 Dorion 4-Laning
Planning and Preliminary Design Study
From 8km. West of Ouimet to Red Rock Township West Boundary

LEGEND	
	Existing Road
	Proposed Road
	Ex. Property Line
	Proposed R.O.W.

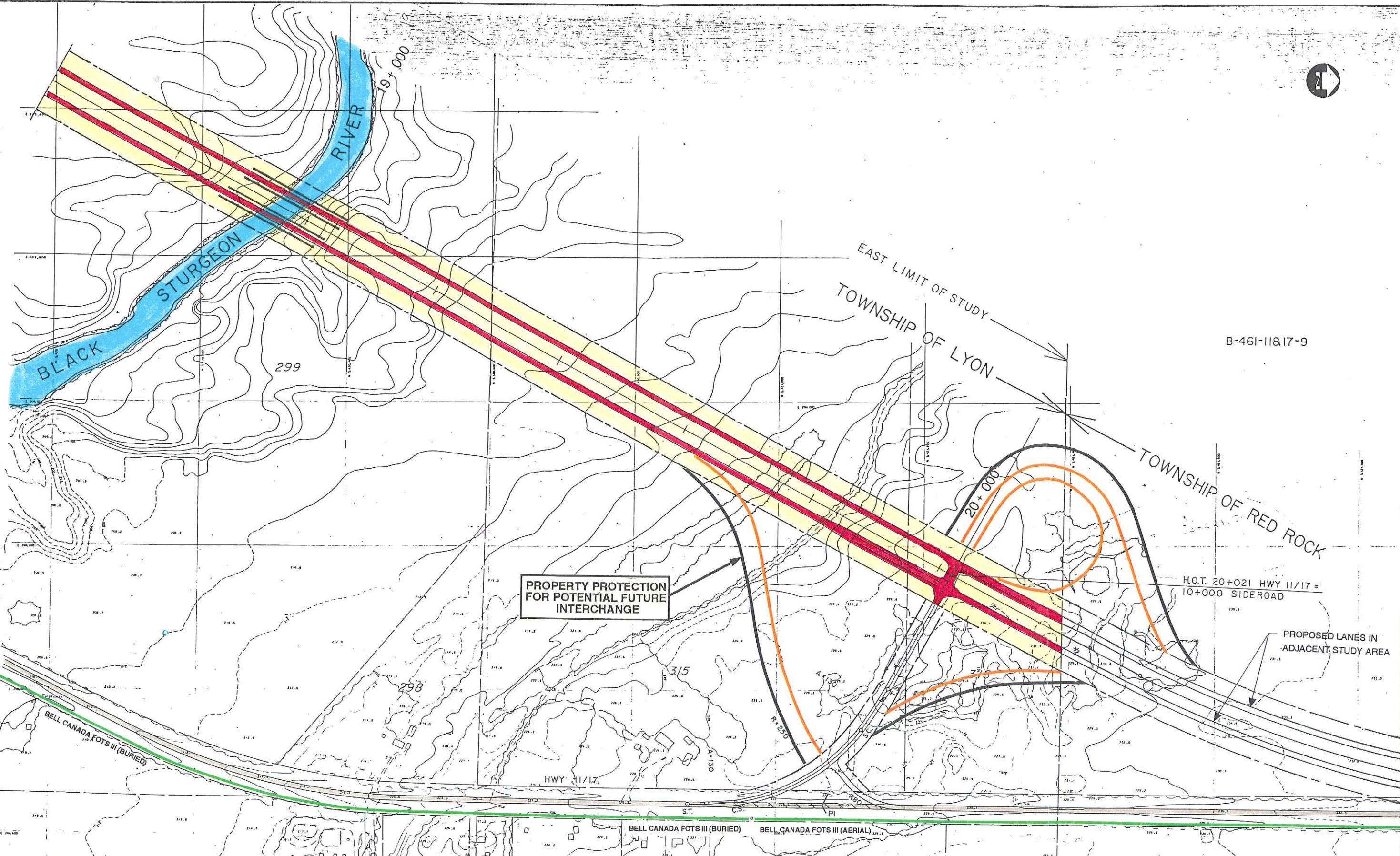


THE RECOMMENDED PLAN
FROM STA 16+600 TO STA 18+600

EXHIBIT
22B



B-461-118/17-9



PROPERTY PROTECTION FOR POTENTIAL FUTURE INTERCHANGE

H.O.T. 20+021 HWY 11/17 = 10+000 SIDEROAD

PROPOSED LANES IN ADJACENT STUDY AREA

Highway 11/17 Dorion 4-Laning
Planning and Preliminary Design Study
From 8km. West of Ouimet to Red Rock Township West Boundary

LEGEND
Existing Road
Proposed Road
Ex. Property Line
Proposed R.O.W.

SCALE
0 25 50 100 150
1:5000

THE RECOMMENDED PLAN
FROM STA 18+600 TO East Limit of Study

EXHIBIT
23B