

---

**APPENDIX A**

**ONTARIO GOVERNMENT NOTICES AND NOTIFICATIONS**

---

---

# Notice of Study Commencement OGN and Notification Letters

---



PHOTOS BY THE CHRONICLE-JOURNAL/HEATHER PEDEEN

Volunteers bend poplar and birch saplings into place and tie them with twine to build the teaching lodge structure at Marina Park.

# Lodge meant to unify

BY HEATHER PEDEEN  
THE CHRONICLE-JOURNAL

An overcast sky and occasional sprinkle of rain did not dampen the spirits of the volunteers constructing a teaching lodge at Thunder Bay's Marina Park.

The lodge, made from poplar and birch saplings sunk into the ground and tied together with twine to create a series of arches over which a canvas tarp will be draped, defines a safe space at the Spirit Gardens in which to share stories and learn about other cultures.

It is one part of the Rites of Passage Project, which is a youth-led initiative to bring together people from all backgrounds to talk about the different rites of passage in different cultures, explained Cindy Crowe, lodge keeper and executive director of the Blue Sky Community Healing Centre.

"It's a multigenerational, multicultural project," Crowe said on Monday. "Basically we're trying to cut down some barriers and get people talking. Bottom line, that's what we're trying to do is get people talking together."

Crowe has been involved in 15 teaching lodge projects around the city over the last decade in places like Centennial Park, Chippewa and Mount McKay, but this is the first time one has been built in such a visible place in the city.

"I think the most significant thing for me is the location of where we're doing it right now," said Cynthia Nault, Crowe's daughter and communications director at Blue Sky. "Because even just being here today the number of people that have stopped, people being curious, it gives you that opportunity to talk about it and tell more people what's going on."

Dave Nagy, one of the volunteers helping to bend and tie the saplings in to shape, agreed with the location choice of the lodge.

"There aren't too many places in the city where anybody can just happen upon seeing traditional practices, seeing traditional cultures," said Nagy. "I like the fact that people are just going to happen upon it and just kind of find it."

The teaching lodge, which will be finished in time for National Aboriginal Day on Wednesday and remain standing until July 2, will be treated with great respect because, Crowe said, "It is living. We do consider this lodge to be living, it has its own spirit."

As a gathering place, the lodge will serve as a space to socialize, talk, teach and learn. Daily programming will be organized, although it will be casual, said Crowe, with indigenous elders and youth on hand to help start some conversations.

"It's not like we're going to solve all the world's problems while we're in here for the next two weeks, however you may change the perspective of a few people," said Crowe. "If we can help people to understand the indigenous world view a little bit better, great.



Thomas Walser, centre, works on the hole in which a sapling will be secured to become part of the teaching lodge structure at Marina Park while, from left, Laura Ojala, Dave Nagy, Dave Bates and Patti Whitcowl look on.

And I want to understand the world views of other people."

Funding for the project comes from the Ontario 150 Partnership fund and is a joint initiative between Blue Sky Community Healing Centre and PARO Centre for Women's Enterprise.



SUPPLIED BY DARCI BRYGIDYR

## Senior prank

On the last day of classes, the 2017 graduation committee at Superior Collegiate and Vocational Institute spent the wee hours of the morning blowing up balloons and filling the staircase. A small token of thanks for staff and students at the school.

## YOUR STORIES

News written by our readers on Northwestern Ontario events. YOUR.CHRONICLEJOURNAL.COM

— Submitted by Darci Brygidyr

# These weren't real Rocket Copters

THE CHRONICLE-JOURNAL

officials.

U.S. customs and border protection officers have seized 7,760 counterfeit Rocket Copters from a rail container that was inspected in early June at the International Falls, Minn., port of entry.

The container originated in China and was destined for New York City. The merchandise is valued at \$116,322, based on the suggested retail price, according to U.S. customs

In these cases, merchandise that is seized by U.S. customs officials is destroyed.

"CBP (customs and border protection) continues to play a key role in Intellectual Property Rights enforcement," said Anthony Jackson, International Falls port director. "CBP continues to stay focused on combating the illegitimate trade in counterfeit products."

## NOTICE OF STUDY COMMENCEMENT Highway 11/17 Four-Laning from west of Highway 582 to Coughlin Road Detail Design and Class Environmental Assessment Study

### THE STUDY

WSP, on behalf of the Ministry of Transportation (MTO), has initiated the Detail Design and Class Environmental Assessment (EA) Study for the four-lane expansion of Highway 11/17 from 1.3 km west of Highway 582 to 800 m west of Coughlin Road as shown in the key plan.

### BACKGROUND

Following the planning and preliminary design phase, an Environmental Study Report (ESR) was filed for public review and comment in 1997, and subsequently, the project was cleared to proceed. The EA approved plan within the study limits included:

- Expansion of Highway 11/17 to four lanes by widening on the existing alignment; and
- Improvements/modifications to select intersecting side-roads.

The four-lane highway corridor was designated (protected) in 2003.

### THE PROCESS

This project will follow MTO's Class Environmental Assessment for Provincial Transportation Facilities (2000) process for Group 'B' projects.

As part of the study, an Addendum to the 1997 Environmental Study Report will be prepared to document any changes to existing environmental conditions from the 1997 study, and proposed changes to the previously approved plan for Highway 11/17 within the study limits. Potential changes to the 1997 approved plan include widening the proposed right-of-way from 90 m to 110 m and alignment revisions to the intersecting roadways.

Consultation will take place throughout the study with external agencies, property owners and the public. Two (2) Public Information Centres (PICs) are planned. Notices providing the time and location of the PICs will be posted on the project website, published in local newspapers, and sent to persons on the project mailing list.

The Addendum to the 1997 ESR will be available for a 30-day review period. Notices will be posted on the project website, published in local newspapers, and sent to persons on the project mailing list when the Addendum is available for viewing.

### COMMENTS

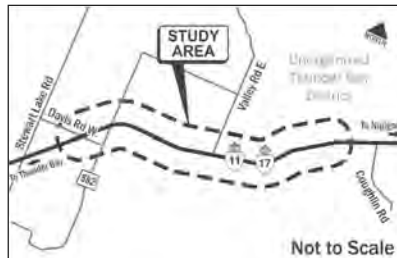
If you wish to obtain additional information or provide comments, or if you would like to be added to the study's mailing list, please contact:

**Karen M. Zan, P.Eng.**  
Senior Project Manager  
WSP  
610 Chartwell Road, Suite 300, Oakville, ON L6J 4A5  
tel: 1-877-562-7947 or 289-835-2643  
fax: 905-829-8503  
e-mail: karen.zan@wsp.com

**Kevin Saunders**  
Senior Project Manager  
Ministry of Transportation  
615 James Street South, Thunder Bay, ON P7E 6P6  
tel: 1-800-465-5034 or 807-473-2109  
fax: 807-473-2168  
e-mail: kevin.saunders@ontario.ca

Comments and information are being collected to assist the MTO in meeting the requirements of the Ontario Environmental Assessment Act. Information will be collected in accordance with the Freedom of Information and Protection of Privacy Act. All comments will be maintained on file for use during the study and, with the exception of personal information, may be included in study documentation and become part of the public record.

Please visit us at [www.hw11-17-hwy582coughlin.com](http://www.hw11-17-hwy582coughlin.com)



Not to Scale

Primetime TV 6/20/17			
	8 PM	8:30	9 PM
CHFD	NCIS: The Wall A war vet helps solve a Marine's murder.	Bull The team travels to a small Texas town.	NCIS: New Orleans A young boy witnesses his aunt's murder.
CICA	The Agenda With Steve Paikin Testing Basic Income in Ontario.	Netflix: Daughters A series about a family's secrets.	Climate Watch A series about climate change.
CKPR	The Big Bang Theory The team travels to a small Texas town.	Hollywood Game Night A game show featuring celebrities.	World of Dance A dance competition.
KARE	America's Got Talent Auditions 4: People audition for the chance to win.	World of Dance A dance competition.	World of Dance A dance competition.
WCCO	NCIS: The Wall A war vet helps solve a Marine's murder.	Bull The team travels to a small Texas town.	NCIS: New Orleans A young boy witnesses his aunt's murder.
KTCA	The Story of China A series about Chinese history.	Coming of Age in America A series about American life.	Coming of Age in America A series about American life.
KMSP	Lethal Weapon A series about a police officer.	The Mick A series about a young man.	Brooklyn Nine-Nine A series about a police precinct.
KSTP	Downward A series about a woman's life.	The Middle A series about a family.	blackish A series about a woman's life.





## Excellence in Education Rewarded

The annual Excellence in Education ceremony, sponsored by the Ontario Secondary School Teachers Federation, District 6B, started with a taco bar, rhubarb crisp and punch made by our food and nutrition class. It was followed by our awards ceremony. Each student who won an award received a certificate they can put in their education career/life portfolio and a Lakers water bottle. Nipigon-Red Rock District High School - Photo

## Celebration of Excellence

The Superior North Catholic District School Board hosted its 21st Annual Celebration of Excellence banquet and awards event on Saturday, May 6, 2017, in Terrace Bay. This year's Master of Ceremonies was Superintendent of Education, Kerry Desjardins. Our amazing employees throughout the system gathered to receive their pins for 5, 10, 15, 20, 25, 30 and 40 years of service. Peter Kutok, Johanne Bergeron and Kerry Desjardins received 20 years of service pins. Maria Lapenskie received her 25 year pin and Dorothee Desilets received special mention for her 40 years of outstanding service with the Board.

Donna Borg, Native as a Second Language teacher at St. Edward School in Nipigon, was this year's recipient of the Shepherd Leadership Award. Donna was nominated by her principal and co-workers. During her time as the Native Language and Culture teacher, she has become an invaluable member for their school team and a transformational figure in the classroom. She embodies the spirit of a true shepherd leader. Thanks Donna!

Angela Gainer, teacher at St. Edward School, received the Award of Merit. Angela was nominated by her school community for contributing exemplary service above and beyond her role. Angela continuously implements new strategies in her classroom to enhance student achievement and well-being. Thanks Angela!

The Board acknowledged and celebrated the contributions of our retirees; Laureen Kay (Catholic Education Centre - Human Resources Supervisor), Catherine Drapeau (Our Lady of Lourdes - Principal), Tina Visintin (Superintendent of Education - Catholic Education Centre), Rosann Pellegrino (Educational Assistant - Holy Angels School), Katherine Tancredi-Murphy (Teacher - Holy Sav-

our School), Patricia Allaire (Teacher - St. Hilary) and Nancy Ritch (Teacher - St. Joseph) for their commitment, dedication and support for student achievement and well-being.

The Board of Trustees and our Director of Education, Alexa McKinnon thank and value the exemplary contributions of these wonderful, dedi-

cated and talented individuals, and we know they make a difference in the lives of our students.

Together We Educate Heart, Mind and Soul. Really we do!!

Superior North Catholic District School Board

*Wear the Gear...*



### SUPERIOR-GREENSTONE District School Board

Invites Applications for the Appointment of a  
Public School Board Trustee for a

#### Vacancy on its Board of Trustees (Nipigon Ward)

Term of Appointment:  
September 1, 2017 through November 30, 2018

**Deadline to Apply:** Friday, July 7, 2017 at 4:30 p.m.

#### Requirements:

Please submit a cover letter that includes:

- the reason(s) for your interest in being a Trustee for the Board;
- an outline of the attributes and/or experience you possess which you consider beneficial to holding a seat as a School Board Trustee.

#### Qualifications:

As per the Education Act, an applicant shall be a person:

- qualified to vote for members of Superior-Greenstone DSB;
- who is a resident in Superior-Greenstone DSB area of jurisdiction;
- who is not an employee of the Superior-Greenstone DSB;
- who does not hold the office of clerk, or treasurer, or deputy clerk, or deputy treasurer within any area of the Superior-Greenstone DSB jurisdiction;
- who is not a member of council or an elected member of a local board as defined in the Municipal Affairs Act;
- who is not convicted of indictable offences.

Applicants may apply by e-mail to [dtamblyn@sgdsb.on.ca](mailto:dtamblyn@sgdsb.on.ca)

Or by mail to:

Director of Education David Tamblyn  
Superior-Greenstone District School Board  
12 Hemlo Drive, P.O. Bag 'A'  
Marathon, Ontario POT 2E0

If you require more information, please call 807-229-0436 ext. 232

P. McRae  
Board Chair

D. Tamblyn  
Director of Education

## NOTICE OF STUDY COMMENCEMENT

### Highway 11/17 Four-Laning from west of Highway 582 to Coughlin Road Detail Design and Class Environmental Assessment Study

#### THE STUDY

WSP, on behalf of the Ministry of Transportation (MTO), has initiated the Detail Design and Class Environmental Assessment (EA) Study for the four-lane expansion of Highway 11/17 from 1.3 km west of Highway 582 to 800 m west of Coughlin Road as shown in the key plan.

#### BACKGROUND

Following the planning and preliminary design phase, an Environmental Study Report (ESR) was filed for public review and comment in 1997, and subsequently, the project was cleared to proceed. The EA approved plan within the study limits included:

- Expansion of Highway 11/17 to four lanes by twinning on the existing alignment; and
- Improvements / modifications to select intersecting side-roads.

The four-lane highway corridor was designated (protected) in 2003.

#### THE PROCESS

This project will follow MTO's Class Environmental Assessment for Provincial Transportation Facilities (2000) process for Group 'B' projects.

As part of the study, an Addendum to the 1997 Environmental Study Report will be prepared to document any changes to existing environmental conditions from the 1997 study, and proposed changes to the previously approved plan for Highway 11/17 within the study limits. Potential changes to the 1997 approved plan include widening the proposed right-of-way from 90 m to 110 m and alignment revisions to the intersecting roadways.

Consultation will take place throughout the study with external agencies, property owners and the public. Two (2) Public Information Centres (PICs) are planned. Notices providing the time and location of the PICs will be posted on the project website, published in local newspapers, and sent to persons on the project mailing list.

The Addendum to the 1997 ESR will be available for a 30-day review period. Notices will be posted on the project website, published in local newspapers, and sent to persons on the project mailing list when the Addendum is available for viewing.

#### COMMENTS

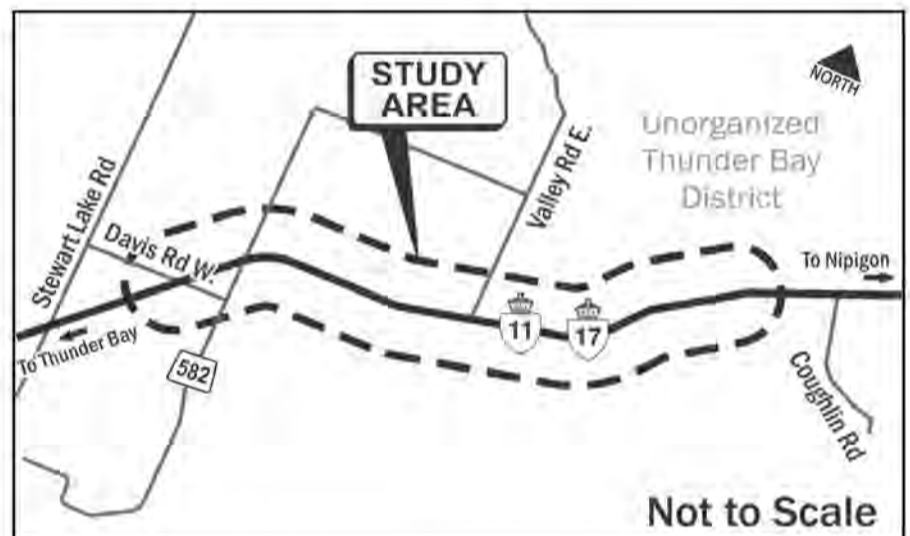
If you wish to obtain additional information or provide comments, or if you would like to be added to the study's mailing list, please contact:

**Karen M. Zan, P.Eng.**  
Senior Project Manager  
WSP  
610 Chartwell Road, Suite 300, Oakville, ON L6J 4A5  
tel: 1-877-562-7947 or 289-835-2643  
fax: 905-823-8503  
e-mail: [karen.zan@wsp.com](mailto:karen.zan@wsp.com)

**Kevin Saunders**  
Senior Project Manager  
Ministry of Transportation  
615 James Street South, Thunder Bay, ON P7E 6P6  
tel: 1-800-465-5034 or 807-473-2109  
fax: 807-473-2168  
e-mail: [kevin.saunders@ontario.ca](mailto:kevin.saunders@ontario.ca)

Comments and information are being collected to assist the MTO in meeting the requirements of the Ontario Environmental Assessment Act. Information will be collected in accordance with the Freedom of Information and Protection of Privacy Act. All comments will be maintained on file for use during the study and, with the exception of personal information, may be included in study documentation and become part of the public record.

Please visit us at [www.hwy11-17-hwy582tocoughlin.com](http://www.hwy11-17-hwy582tocoughlin.com)





June 16, 2017

«Title» «First\_Name» «Last\_Name»  
«Company»  
«Branch»  
«Address\_1»  
«Address\_2»  
«City», «Province» «Postal\_Code»

Directly mailed to federal and provincial agencies, municipalities, school boards, emergency services, utilities, and potentially interested stakeholders on the project mailing list. A copy of the OGN and comment form were enclosed

**RE: Highway 11/17 Four-Laning from west of Highway 582 to Coughlin Road  
Detail Design and Class Environmental Assessment Study  
Notice of Study Commencement (GWP 137-90-00)**

---

Dear «Title» «Last\_Name»,

The Ontario Ministry of Transportation (MTO) has retained WSP to undertake the Detail Design and Class Environmental Assessment (EA) Study for the four-lane expansion of Highway 11/17 from 1.3 km west of Highway 582 to 800 m west of Coughlin Road. Study details and a key plan showing the study area are available on the enclosed notice.

The purpose of this letter is to notify you of the project start-up for this Class EA and Detail Design Study and to provide an opportunity for your input. Please provide any comments you may have about this study by **July 20, 2017**. An agency comment form is attached to facilitate your response. Comments may also be submitted through the study website at **[www.hw11-17hwy582tocoughlin.com](http://www.hw11-17hwy582tocoughlin.com)**.

If you wish to obtain additional information about the project or provide input at any point during the study, please contact one of the individuals noted on the enclosed Notice of Study Commencement.

Yours Very Truly,

**WSP**

Karen M. Zan, P. Eng.  
Consultant Senior Project Manager

cc: Kevin Saunders, MTO, Senior Project Manager  
Lara Welch MTO, Senior Environmental Planner  
Greg Moore, WSP, Consultant Environmental Planner  
Attach.

# NOTICE OF STUDY COMMENCEMENT

## Highway 11/17 Four-Laning from west of Highway 582 to Coughlin Road Detail Design and Class Environmental Assessment Study

### THE STUDY

WSP, on behalf of the **Ministry of Transportation (MTO)**, has initiated the Detail Design and Class Environmental Assessment (EA) Study for the four-lane expansion of Highway 11/17 from 1.3 km west of Highway 582 to 800 m west of Coughlin Road as shown in the key plan.

### BACKGROUND

Following the planning and preliminary design phase, an Environmental Study Report (ESR) was filed for public review and comment in 1997, and subsequently, the project was cleared to proceed. The EA approved plan within the study limits included:

- Expansion of Highway 11/17 to four lanes by twinning on the existing alignment; and
- Improvements / modifications to select intersecting side-roads.

The four-lane highway corridor was designated (protected) in 2003.

### THE PROCESS

This project will follow MTO's *Class Environmental Assessment for Provincial Transportation Facilities* (2000) process for Group 'B' projects.

As part of the study, an Addendum to the 1997 Environmental Study Report will be prepared to document any changes to existing environmental conditions from the 1997 study, and proposed changes to the previously approved plan for Highway 11/17 within the study limits. Potential changes to the 1997 approved plan include widening the proposed right-of-way from 90 m to 110 m and alignment revisions to the intersecting roadways.

Consultation will take place throughout the study with external agencies, property owners and the public. Two (2) Public Information Centres (PICs) are planned. Notices providing the time and location of the PICs will be posted on the project website, published in local newspapers, and sent to persons on the project mailing list.

The Addendum to the 1997 ESR will be available for a 30-day review period. Notices will be posted on the project website, published in local newspapers, and sent to persons on the project mailing list when the Addendum is available for viewing.

### COMMENTS

If you wish to obtain additional information or provide comments, or if you would like to be added to the study's mailing list, please contact:

#### **Karen M. Zan, P.Eng.**

Senior Project Manager

WSP

610 Chartwell Road, Suite 300, Oakville, ON L6J 4A5

tel: 1-877-562-7947 or 289-835-2643

fax: 905-823-8503

e-mail: karen.zan@wsp.com

#### **Kevin Saunders**

Senior Project Manager

Ministry of Transportation

615 James Street South, Thunder Bay, ON P7E 6P6

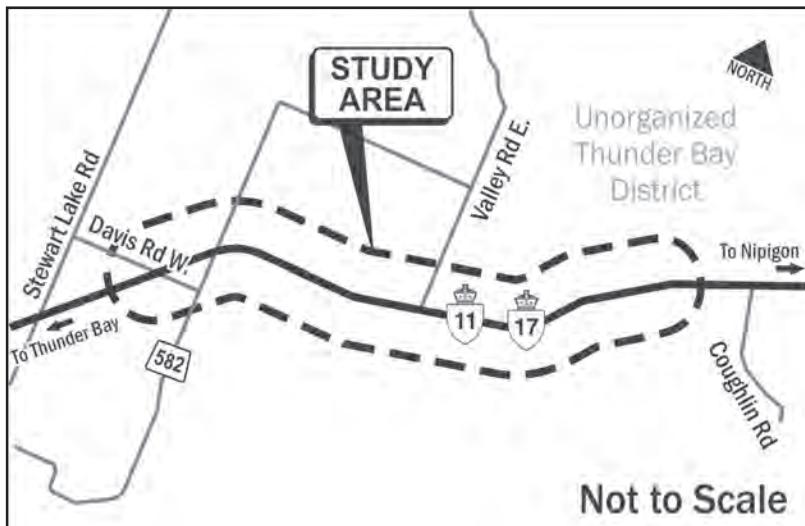
tel: 1-800-465-5034 or 807-473-2109

fax: 807-473-2168

e-mail: kevin.saunders@ontario.ca

Comments and information are being collected to assist the MTO in meeting the requirements of the Ontario *Environmental Assessment Act*. Information will be collected in accordance with the *Freedom of Information and Protection of Privacy Act*. All comments will be maintained on file for use during the study and, with the exception of personal information, may be included in study documentation and become part of the public record.

Please visit us at [www.hwy11-17-hwy582tocoughlin.com](http://www.hwy11-17-hwy582tocoughlin.com)







June 16, 2017

Directly mailed to the Ministry of  
Indigenous Relations and  
Reconciliation contact on the  
contact list. A copy of the OGN and  
comment form were enclosed

<<Title>> <<First\_Name>> <<Last\_Name>>  
<<Company>> <<Branch>>  
<<Address\_1>>  
<<Address\_2>>  
<<City>>, <<Province>> <<Postal\_Code>>

**RE: Highway 11/17 Four-Laning from west of Highway 582 to Coughlin Road  
Detail Design and Class Environmental Assessment Study  
Notice of Study Commencement (GWP 137-90-00)**

---

Dear Ms. Chabot,

The Ontario Ministry of Transportation (MTO) has retained WSP to undertake the Detail Design and Class Environmental Assessment (EA) Study for the four-lane expansion of Highway 11/17 from 1.3 km west of Highway 582 to 800 m west of Coughlin Road. Study details and a key plan showing the study area are available on the enclosed notice.

The Project Team has sent study notification to the following Indigenous communities and organizations:

- Fort William First Nation
- Nishnawbe Aski Nation
- Nipissing First Nation
- Red Rock Indian Band
- Biinjitiwaabik Zaaging Anishinaabek First Nation (Rocky Bay)
- Animbiigoo Zaagi'igan Anishinaabek
- Métis Nation of Ontario
- Pays Plat First Nation
- Bingwi Neyaashi Anishinaabek (Sand Point)
- Pic Moberg First Nation
- Ojibways of the Pic River First Nation
- Michipicoten
- Long Lake No. 58 First Nation (Long Lac)
- Kiashke Zaaging Anishinaabek (Gull Bay)

If your agency is aware of any other Indigenous communities or organizations that may be interested in this study, we would appreciate receiving that information.





The purpose of this letter is to notify you of the project start-up for this Class EA and Detail Design Study and to provide an opportunity for your input. Please provide any comments you may have about this study by **July 20, 2017**. An agency comment form is attached to facilitate your response. Comments may also be submitted through the study website at [www.hwy11-17-hwy582tocoughlin.com](http://www.hwy11-17-hwy582tocoughlin.com).

If you wish to obtain additional information about the project or provide input at any point during the study, please contact one of the individuals noted on the enclosed Notice of Study Commencement.

Yours Very Truly,

**WSP**

Karen M. Zan, P. Eng.  
Consultant Senior Project Manager

cc: Kevin Saunders, MTO, Senior Project Manager  
Lara Welch MTO, Senior Environmental Planner  
Greg Moore, WSP, Consultant Environmental Planner

Attach.



Directly mailed to the Ministry of  
Tourism, Culture and Sport contacts on  
the contact list. A copy of the OGN and  
comment form were enclosed

June 16, 2017

<<Title>> <<First\_Name>> <<Last\_Name>>  
<<Company>> <<Branch>>  
<<Address\_1>>  
<<Address\_2>>  
<<City>>, <<Province>> <<Postal\_Code>>

**RE: Highway 11/17 Four-Laning from west of Highway 582 to Coughlin Road  
Detail Design and Class Environmental Assessment Study  
Notice of Study Commencement (GWP 137-90-00)**

---

Dear Ms. Hatcher,

The Ontario Ministry of Transportation (MTO) has retained WSP to undertake the Detail Design and Class Environmental Assessment (EA) Study for the four-lane expansion of Highway 11/17 from 1.3 km west of Highway 582 to 800 m west of Coughlin Road. Study details and a key plan showing the study area are available on the enclosed notice.

A Stage 1 archaeological assessment will be completed for each section of the highway for all lands contained within the proposed study area. The archaeology assessment will be undertaken by a licenced Ontario Archaeologist Douglas Yahn, a senior archaeology specialist with WSP. A Stage 2 archaeological assessment will be conducted should the Stage 1 assessment recommend further archaeological investigations. If no further investigations are required, the Stage 1 Archaeological Assessment Report will be submitted to MTCS for registration.

The purpose of this letter is to notify you of the project start-up for this Class EA and Detail Design Study and to provide an opportunity for your input. Please provide any comments you may have about this study by **July 20, 2017**. An agency comment form is attached to facilitate your response. Comments may also be submitted through the study website at **[www.hwy11-17-hwy582tocoughlin.com](http://www.hwy11-17-hwy582tocoughlin.com)**.

If you wish to obtain additional information about the project or provide input at any point during the study, please contact one of the individuals noted on the enclosed Notice of Study Commencement.

Yours Very Truly,

**WSP**

Karen M. Zan, P. Eng.

Consultant Senior Project Manager

cc: Joseph Muller, Heritage Planner, Ministry of Tourism, Culture and Sport  
Kevin Saunders, MTO, Senior Project Manager  
Lara Welch MTO, Senior Environmental Planner  
Greg Moore, WSP

Attach.

Sir/Madam  
Fisheries and Oceans Canada  
520 Exmouth Street  
Sarnia, ON N7T 8B1

Mr. Stefan Linder  
Manager of Public Works  
CN Rail  
Design & Construction  
4 Welding Way  
Vaughan, ON L4K 1B9

Ms. Jennifer R. Benedict  
CP Rail  
Public Works - Eastern Canada  
1290 Central Parkway West  
Suite 700  
Mississauga, ON L5C 4R3

Ms. Lise Chabot  
Manager (A)  
Ministry of Indigenous Relations and Reconciliation  
Ministry Partnerships Unit  
160 Bloor Street East, 9th Floor  
Toronto, ON M7A 2E6

Ms. Jocelyn Beatty  
Rural Planner  
Ministry of Agriculture, Food and Rural Affairs  
Food Safety and Environmental Policy Branch  
1 Stone Road West, 3rd floor  
Guelph, ON N1G 4Y2

Ms. Laura Hatcher  
Team Lead - Heritage Land Use Planning (A)  
Ministry of Tourism, Culture and Sport  
Programs and Services Branch  
401 Bay Street, Suite 1700  
Toronto, ON M7A 0A7

Mr. Joseph Muller  
Heritage Planner  
Ministry of Tourism, Culture and Sport  
Heritage Program Unit  
401 Bay Street, Suite 1700  
Toronto, ON M7A 0A7

Mr. Robert Greene  
Director  
Ministry of Community Safety and Correctional Services  
George Drew Building  
25 Grosvenor Street, 13th Floor  
Toronto, ON M7A 2G8

Mr. Charles O'Hara  
Manager  
Ministry of Municipal Affairs and Housing  
Ontario Growth Secretariat  
777 Bay Street, Suite 425  
Toronto, ON M5G 2E5

Ms. Kimberly McNaughton  
District Planner  
Ministry of Natural Resources and Forestry  
Nipigon District  
5 Wadsworth Drive, P.O. Box 970  
Nipigon, ON P0T 2J0

Mr. Rik Aikman  
District Manager  
Ministry of Natural Resources and Forestry  
Thunder Bay District  
435 James Street South, Suite B001  
Thunder Bay, ON P7E 6E3

Ms. Heather Nelson  
District Planner  
Ministry of Natural Resources and Forestry  
Thunder Bay District  
435 James Street South, Suite B001  
Thunder Bay, ON P7E 6E3

Mr. Steve Bobrowicz  
Regional Fisheries Specialist  
Ministry of Natural Resources and Forestry  
435 James Street South, Suite 221A  
Thunder Bay, ON P7E 6S8

Mr. Brian Campbell  
Project Manager, Black Sturgeon River Camp 43 Dam  
Project (A)  
Ministry of Natural Resources and Forestry  
435 James Street South, Suite 221A  
Thunder Bay, ON P7E 6S8

Ms. Priya Tandon  
Director of Corporate Policy Secretariat  
Ministry of Northern Development and Mines  
99 Wellesley Street West  
Rm. 5630, Whitney Block  
Toronto, ON M7A 1W3

Sir/Madam  
Ministry of Environment and Climate Change  
Thunder Bay District  
435 James Street South  
Suite 331B  
Thunder Bay, ON P7E 6S7

Ms. Joy Fish Pool  
Manager  
Ontario Provincial Police  
OPP Facilities Section  
777 Memorial Avenue, 2nd Floor  
Orillia, ON L3V 6H3

Sir/Madam  
Ontario Provincial Police  
Nipigon Detachment  
Highway 11/17 West  
P.O. Box 187  
Nipigon, ON P0T 2J0

Chief Ryan Pitre  
Fire Department Chief  
Red Rock Township  
10 Rankin Street  
P.O. Box 447  
Red Rock, ON P0T 2P0

Chief Jim Keay  
Fire Chief  
Nipigon Fire Department  
52 Front Street  
Nipigon, ON P0T 2J0

Jordan Gehl  
Superintendent  
Superior North EMS  
Red Rock Station, Nipigon Cluster District Operations  
P.O. Box 217  
Red Rock, ON P0T 2J0

Mr. Scott Adams  
Transportation Officer  
Superior North Catholic District School Board  
21 Simcoe Plaza  
Terrace Bay, ON P0T 2W0

Mr. Wayne Chiupka  
Transportation Officer  
Superior Greenstone District School Board  
12 Hemlo Drive  
P.O. Bag A  
Marathon, ON P0T 2E0

Yvon Bolduc  
Transportation Officer  
Conseil scolaire de district catholique des Aurores  
boreales  
223 River Road  
Thunder Bay, ON P7A 3R1

Mr. Alain Gélinas  
Transportation Officer  
Conseil Scolaire de District Du Grand Nord  
296 Rue Van Horne  
Sudbury, ON P3B 1H9

Sir/Madam  
East of Thunder Bay Transportation Consortium  
P.O. Box 1300  
Marathon, ON P0T 2E0

Mr. Ed Smelt  
Coordinator for Superior Greenstone District School Board  
East of Thunder Bay Transportation Consortium  
P.O. Box 1300  
Marathon, ON P0T 2E0

Sir/Madam  
Ministry of Municipal Affairs  
Northern Municipal Services Office  
435 James Street South  
Suite 223  
Thunder Bay, ON P7E 6S7

Ms. Victoria Kosny  
Manager of Community Planning and Development(A)  
Ministry of Municipal Affairs and Housing  
Municipal Services Office – North (Thunder Bay)  
435 James Street South  
Suite 223  
Thunder Bay, ON P7E 6S7

Mr. Walter Kloostra  
Manager of Transmission Lines  
Hydro One Networks Inc.  
Investment Planning  
483 Bay Street  
North Tower, 15<sup>th</sup> Floor  
Toronto, ON M5G 2P5

#### **Agencies / Stakeholders - Email List**

Infrastructure Ontario  
**Email:** [noticereview@infrastructureontario.ca](mailto:noticereview@infrastructureontario.ca)

Ms. Jennifer Batchelor  
Ontario Provincial Police  
**Email:** [jennifer.batchelor@opp.ca](mailto:jennifer.batchelor@opp.ca)

Lisa Myslicki  
Infrastructure Ontario  
**Email:** [Lisa.Myslicki@infrastructureontario.ca](mailto:Lisa.Myslicki@infrastructureontario.ca)

Peter Reed  
Infrastructure Ontario  
**Email:** [Peter.Reed@infrastructureontario.ca](mailto:Peter.Reed@infrastructureontario.ca)

Tate Kelly  
Infrastructure Ontario  
**Email:** [Tate.Kelly@infrastructureontario.ca](mailto:Tate.Kelly@infrastructureontario.ca)

Transport Canada  
**Email:** [EnviroOnt@tc.gc.ca](mailto:EnviroOnt@tc.gc.ca)

Sent by registered mail to  
Indigenous Communities on the  
project mailing list. A copy of the  
OGN was enclosed.

Ministry of  
Transportation

Ministère des  
Transports



Northwestern Region  
615 James Street South  
Thunder Bay ON P7E 6P6  
Tel: (807) 473-2109  
Fax: (807) 473-2168

June 16, 2017

«Title» «First\_Name» «Last\_Name»  
«Company»  
«Branch»  
«Address\_1», «Address\_2»  
«City», «Province» «Postal\_Code»

Attention: «Title» «First\_Name» «Last\_Name»

**RE: Notice of Study Commencement  
Highway 11/17 Four-Laning from west of Highway 582 to Coughlin Road  
Detail Design and Class Environmental Assessment Study (GWP 137-90-00)**

---

The Ontario Ministry of Transportation (MTO) has retained WSP to undertake the Detail Design and Class Environmental Assessment (EA) Study for the four-lane expansion of Highway 11/17 from 1.3 km west of Highway 582 to 800 m west of Coughlin Road. Study details and a key plan showing the study area are available on the enclosed notice.

I am available to meet with you at your convenience to review the details of the project and discuss any concerns or considerations you may have.

For additional project details you may also visit our website at:

[www.hwy11-17-hwy582tocoughlin.com](http://www.hwy11-17-hwy582tocoughlin.com)

Please do not hesitate to contact me at 1-800-465-5034 or 807-473-2109 if you have any questions or comments, or would like to schedule a meeting.

Sincerely,

Kevin Saunders  
Senior Project Manager

cc: Lara Welch, MTO  
Real Bouchard, MTO  
Karen M. Zan, WSP  
Greg Moore, WSP



# NOTICE OF STUDY COMMENCEMENT

## Highway 11/17 Four-Laning from west of Highway 582 to Coughlin Road Detail Design and Class Environmental Assessment Study

### THE STUDY

WSP, on behalf of the **Ministry of Transportation (MTO)**, has initiated the Detail Design and Class Environmental Assessment (EA) Study for the four-lane expansion of Highway 11/17 from 1.3 km west of Highway 582 to 800 m west of Coughlin Road as shown in the key plan.

### BACKGROUND

Following the planning and preliminary design phase, an Environmental Study Report (ESR) was filed for public review and comment in 1997, and subsequently, the project was cleared to proceed. The EA approved plan within the study limits included:

- Expansion of Highway 11/17 to four lanes by twinning on the existing alignment; and
- Improvements / modifications to select intersecting side-roads.

The four-lane highway corridor was designated (protected) in 2003.

### THE PROCESS

This project will follow MTO's *Class Environmental Assessment for Provincial Transportation Facilities* (2000) process for Group 'B' projects.

As part of the study, an Addendum to the 1997 Environmental Study Report will be prepared to document any changes to existing environmental conditions from the 1997 study, and proposed changes to the previously approved plan for Highway 11/17 within the study limits. Potential changes to the 1997 approved plan include widening the proposed right-of-way from 90 m to 110 m and alignment revisions to the intersecting roadways.

Consultation will take place throughout the study with external agencies, property owners and the public. Two (2) Public Information Centres (PICs) are planned. Notices providing the time and location of the PICs will be posted on the project website, published in local newspapers, and sent to persons on the project mailing list.

The Addendum to the 1997 ESR will be available for a 30-day review period. Notices will be posted on the project website, published in local newspapers, and sent to persons on the project mailing list when the Addendum is available for viewing.

### COMMENTS

If you wish to obtain additional information or provide comments, or if you would like to be added to the study's mailing list, please contact:

#### **Karen M. Zan, P.Eng.**

Senior Project Manager

WSP

610 Chartwell Road, Suite 300, Oakville, ON L6J 4A5

tel: 1-877-562-7947 or 289-835-2643

fax: 905-823-8503

e-mail: karen.zan@wsp.com

#### **Kevin Saunders**

Senior Project Manager

Ministry of Transportation

615 James Street South, Thunder Bay, ON P7E 6P6

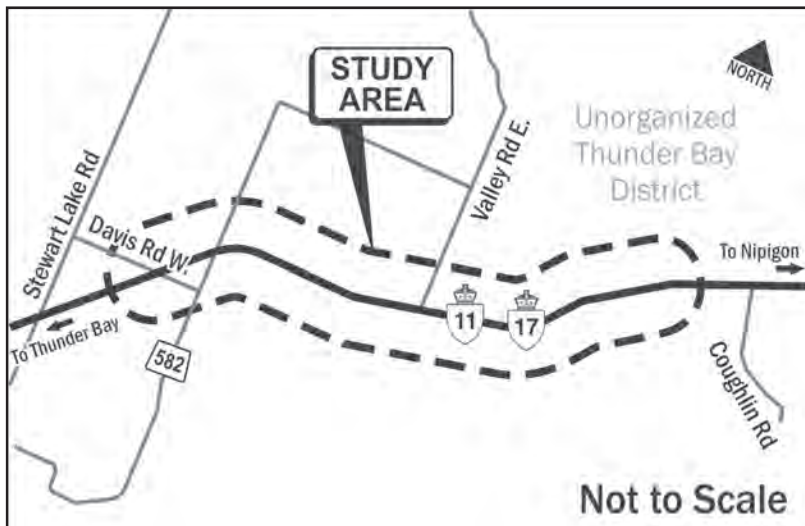
tel: 1-800-465-5034 or 807-473-2109

fax: 807-473-2168

e-mail: kevin.saunders@ontario.ca

Comments and information are being collected to assist the MTO in meeting the requirements of the Ontario *Environmental Assessment Act*. Information will be collected in accordance with the *Freedom of Information and Protection of Privacy Act*. All comments will be maintained on file for use during the study and, with the exception of personal information, may be included in study documentation and become part of the public record.

Please visit us at [www.hwy11-17-hwy582tocoughlin.com](http://www.hwy11-17-hwy582tocoughlin.com)



## Indigenous Communities

Chief Wilfred King  
Kiashke Zaaging Anishinaabek (Gull Bay)  
General Delivery  
Gull Bay, ON P0T 1P0

Grand Council Chief Patrick Wedaseh Madahbee  
Anishinabek Nation / Union of Ontario Indians  
1 Migizii Miikan  
P.O. Box 711  
North Bay, ON P1B 8J8

Chief Xavier Thompson  
Pays Plat First Nation  
10 Central Place  
Pays Plat, ON POT 3C0

Métis Nation of Ontario  
Head Office  
500D Old St. Patrick Street  
Ottawa, ON K1N 9G4

Chief Peter Collins  
Fort William First Nation  
Anishinabek Nation, Northern Superior Region  
90 Anemki Drive  
Suite 200  
Fort William First Nation, ON P7J IL3

Grand Chief Alvin Fiddler  
Nishnawbe Aski Nation  
710 Victoria Avenue East  
Thunder Bay, ON P7C 5P7

Chief Edward Wawia  
Red Rock Indian Band  
P.O. Box 1030  
Nipigon, ON POT 2J0

Chief Theresa Nelson  
Animbiigoo Zaagi'igan Anishinaabek  
204 Main Street  
P.O. Box 120  
Beardmore, ON P0T 1G0

Ms. Bryanna Scott  
President  
Thunder Bay Métis Council  
226 May Street South  
Thunder Bay, ON P7E 1B4

Chief Melvin Hardy  
Biinjitiwaabik Zaaging Anishinaabek (Rocky Bay)  
501 Spirit Bay Road  
Macdiarmid, ON P0T 2B0

Chief Joe Ladouceur  
Bingwi Neyaashi Anishinaabek  
146 South Court Street  
Thunder Bay, ON P7B 2X6

Chief Wayne Sabourin  
Pic Mobert First Nation  
P.O. Box 717  
Mobert, ON P0M 2J0

Chief Duncan Michano Jr.  
Ojibways of Pic River  
78 Pic River Road  
P.O. Box 193  
Heron Bay, ON P0T 1R0

Chief Pat Tangie  
Michipicoten First Nation  
P.O. Box 1  
Site 8, R.R. #1  
Wawa, ON P0S 1K0

Chief Veronica Waboose  
Long Lake #58 First Nation  
P.O. Box 609  
Long Lac, ON P0T 2A0

# NOTICE OF STUDY COMMENCEMENT

## Highway 11/17 Four-Laning from west of Highway 582 to Detail Design and Class Environmental Assessment Study

A copy of the OGN was sent via Canada Post unaddressed ad mail (i.e. bulk).

### THE STUDY

WSP, on behalf of the **Ministry of Transportation (MTO)**, has initiated the Detail Design and Class Environmental Assessment (EA) Study for the four-lane expansion of Highway 11/17 from 1.3 km west of Highway 582 to 800 m west of Coughlin Road as shown in the key plan.

### BACKGROUND

Following the planning and preliminary design phase, an Environmental Study Report (ESR) was filed for public review and comment in 1997, and subsequently, the project was cleared to proceed. The EA approved plan within the study limits included:

- Expansion of Highway 11/17 to four lanes by twinning on the existing alignment; and
- Improvements / modifications to select intersecting side-roads.

The four-lane highway corridor was designated (protected) in 2003.

### THE PROCESS

This project will follow MTO's *Class Environmental Assessment for Provincial Transportation Facilities* (2000) process for Group 'B' projects.

As part of the study, an Addendum to the 1997 Environmental Study Report will be prepared to document any changes to existing environmental conditions from the 1997 study, and proposed changes to the previously approved plan for Highway 11/17 within the study limits. Potential changes to the 1997 approved plan include widening the proposed right-of-way from 90 m to 110 m and alignment revisions to the intersecting roadways.

Consultation will take place throughout the study with external agencies, property owners and the public. Two (2) Public Information Centres (PICs) are planned. Notices providing the time and location of the PICs will be posted on the project website, published in local newspapers, and sent to persons on the project mailing list.

The Addendum to the 1997 ESR will be available for a 30-day review period. Notices will be posted on the project website, published in local newspapers, and sent to persons on the project mailing list when the Addendum is available for viewing.

### COMMENTS

If you wish to obtain additional information or provide comments, or if you would like to be added to the study's mailing list, please contact:

#### **Karen M. Zan, P.Eng.**

Senior Project Manager

WSP

610 Chartwell Road, Suite 300, Oakville, ON L6J 4A5

tel: 1-877-562-7947 or 289-835-2643

fax: 905-823-8503

e-mail: karen.zan@wsp.com

#### **Kevin Saunders**

Senior Project Manager

Ministry of Transportation

615 James Street South, Thunder Bay, ON P7E 6P6

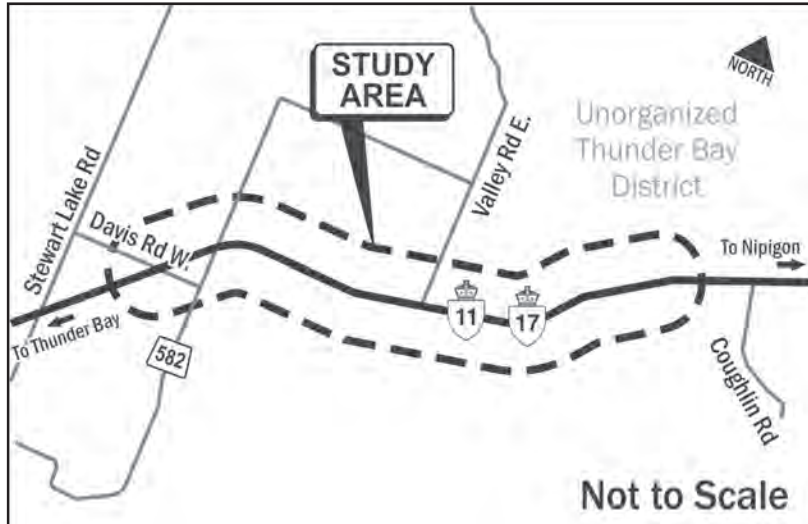
tel: 1-800-465-5034 or 807-473-2109

fax: 807-473-2168

e-mail: kevin.saunders@ontario.ca

Comments and information are being collected to assist the MTO in meeting the requirements of the Ontario *Environmental Assessment Act*. Information will be collected in accordance with the *Freedom of Information and Protection of Privacy Act*. All comments will be maintained on file for use during the study and, with the exception of personal information, may be included in study documentation and become part of the public record.

Please visit us at [www.hwy11-17-hwy582tocoughlin.com](http://www.hwy11-17-hwy582tocoughlin.com)



**Canada Post Bulk Mail Routes**

P0T 1K0 – RR 0001 (Dorion)

P0T 2P0 – LB 0001 (Red Rock)

P0T 2J0 – RR 0001 (Nipigon)

P0T 2J0 – LB 0001 (Nipigon)

---

**Notice of Public Information Centre #1**  
**OGN and Notification Letters**

---



THE CANADIAN PRESS

Valerie Plante speaks to commuters outside a subway station in Montreal, Monday.

## Plante's election signals a move away from old-style politics: analyst

BY PETER RAKOBOWCHUK  
THE CANADIAN PRESS

MONTREAL — Valerie Plante's election as Montreal mayor sends a clear message that people are tired of old-style politics, according to one political scientist.

Concordia University's Daniel Salee described former mayor Denis Coderre as "a sort of grumpy old bear" who thought he knew what was best for Montreal.

"Coderre is an old politician in a sense that his approach is one that's been favoured by the older generation of politicians, which is essentially smear campaigns and attacking or essentially trying to delegitimize the positions of their adversaries," Salee said in an interview Monday.

"I think we've reached the point where people are not interested in these types of old tactics where politics appears to be a competition, a fight to the finish."

Enter Plante who, with her constant smile, appeared to connect with Montrealers over the last few months on her way to becoming the city's first female mayor.

"You don't have to be a professional politician to do this job and that's the message people are sending, that you are going to have to be more attentive to what the people are saying and you're going to have to listen to what they have to say," Salee said.

The political analyst added that if Coderre had been re-elected, what Montrealers would have seen in the next five years is more of a man who thinks he owns the city.

"He was already going in that direction," Salee added.

While Montreal's economy boomed during his mandate, Coderre was often branded by opponents as an arrogant leader who made hasty decisions with little consultation.

About a week before the election, he addressed head-on the arrogance allegations.

"Listen, to be arrogant is to be determined," Coderre said, adding it's not easy running a city with a \$5-billion budget and 28,000 employees. "Sometimes you have to have somebody who can take the heat and can make a difference."

Plante's victory is considered historic in a city where municipal politics has long been male-dominated. "It's changed a little over the past few decades, but it's changing slowly," Salee said.

Youssef Amane, Plante's press secretary, says the new mayor's trademark smile is not fake, adding she's like that all the time.

"So definitely what you see is what you get," he said in an interview Monday. "It's genuine."

Amane said Plante, 43, actually began a pre-election campaign back in August and has been on the hus-

tings non-stop for three months.

"Her level of energy was just flabbergasting," he said, adding she was always willing to listen to what people had to say.

"Her sense of humour and her ability to find positives in every situation is really helpful in terms of dealing with the crazy life on the campaign trail."

Amane admitted Plante raises the bar and expects everyone to come prepared for meetings.

"I've been working with her for many months now and I've never seen her lose her temper," he said.

Plante, who was born in Rouyn-Noranda in northwestern Quebec, spent a year as a teenager in North Bay, Ont., to learn English.

She moved to Montreal at the age of 19 and attended university where she received degrees in anthropology and museology.

She then worked for a number of non-profit organizations.

Plante entered municipal politics in 2013 when she won a council seat in a contest that pitted her against former provincial cabinet minister Louise Harel.

In 2016, she was elected leader of the left-leaning party Projet Montreal.

The mother of two began the mayoral race as a relative unknown but opinion polls showed her steadily gaining on Coderre as the campaign continued.

## Police dogs trained to detect human remains

THE CANADIAN PRESS

INNISFAIL, Alta. — The first two RCMP canine teams to be taught to sniff out human remains have graduated from the force's police dog training centre in central Alberta.

What makes their training even more unusual is that real human remains were used.

Mounties say they are the only Canadian police agency to do so.

Typically, animal remains or medical waste are used.

The human remains used for training at Innisfail, Alta., are provided by donors and their families through the Nova Scotia Medical Examiner Service.

The force says the dogs' added skill set will help collect evidence,

make progress in historical investigations and provide closure to grieving families.

"Using real human remains enables us to teach the dogs the exact odour they will be looking for. This way, they can rapidly differentiate between animal and human remains and locate human remains more effectively," trainer Sgt. Robert Heppell said in a release Monday.

The four dog teams participating in the initial training round were from British Columbia, Alberta, Manitoba and Nova Scotia.

The dogs from B.C. and Nova Scotia have completed their training, while the others from Alberta and Manitoba are expected to finish by the end of this week.

90th Anniversary

SALES EVENT

### WE'RE MAKING HISTORY WITH THESE OFFERS!

THANK YOU THUNDER BAY! Join the Celebration November 8 to 14 MASSIVE DISCOUNTS - ALL VEHICLES! ALL OUR BEST!

2017 RAM 1500

**\$20,254** IN DISCOUNTS

2016 JEEP GRAND CHEROKEE

**\$9,234** IN DISCOUNTS

4 PAGES OF MASSIVE OFFERS!

**READ ABOUT IT IN TODAY'S CHRONICLE-JOURNAL**

## Manitoba hints at private cannabis sales

THE CANADIAN PRESS

WINNIPEG — Manitoba Premier Brian Pallister signalled Monday that the province's private sector will be involved in the distribution of marijuana when recreational use is legalized next July.

Pallister said details of the provincial plan to govern cannabis would be released today. He rejected earlier statements from the Manitoba Government and General Employees' Union that sales should be done exclusively through government-run stores.

Pallister said there will be some sort of a "hybrid option" — public-sector regulation and distribution combined with private-sector delivery — that could take business away from the existing black market.

"People want to have access and selection and customer service, and these are things the private sector has developed a reputation for," Pallister said.

"Our plan... will protect Manitobans and also help us to make sure that we're getting the gangs out of this business as fast as we can."

The premier said Manitoba will not follow Ontario's plan to establish stand-alone government-run stores offering a set price.

Pallister's Progressive Conservative government asked for expressions of interest in July from potential cannabis producers and vendors. Today's announcement is expected to reveal the overall structure of sales and regulation. Some of the finer details are to be worked out later.

The Opposition New Democrats have called on the government to ban private cannabis retailers in Winnipeg and other communities large enough to have government-run liquor stores, at least initially.

The NDP, as well as public-sector union leaders, says workers in government-run stores are best qualified to ensure pot is sold responsibly and according to whatever rules are laid out.

Manitoba's alcohol sales are already mixed. Government-run stores in cities offer the full range of beer, wine and hard liquor. There are many private beer vendors, usually in hotels, and a small number of private wine stores. In some small rural communities, private vendors sell the full range of alcohol.

### NOTICE OF PUBLIC INFORMATION CENTRE #1

Highway 11/17 Four-Laning from west of Highway 582 to Coughlin Road  
Detail Design and Class Environmental Assessment Study

#### THE STUDY

WSP, on behalf of the Ministry of the Transportation (MTO), is undertaking the Detail Design and Class Environmental Assessment (EA) Study for the four-lane expansion of Highway 11/17 from 1.3 km west of Highway 582 to 800 m west of Coughlin Road as shown in the key plan.

The EA approved plan within the study limits included:

- Expansion of Highway 11/17 to four lanes by twinning on the existing alignment; and
- Improvements / modifications to select intersecting side-roads.

The four-lane highway corridor was designated (protected) in 2003.

#### THE PROCESS

This study is following the approved environmental planning process for Group 'B' projects under the Class Environmental Assessment for Provincial Transportation Facilities (2000), with the opportunity for public input throughout. The Preliminary Design of the approved four-lane plan, as detailed in the 1997 Environmental Study Report (ESR), was approved following public input and review. This study is a continuation of the Class EA process to refine and finalize the design of the approved four-lane plan and to develop detailed construction documents.

Two Public Information Centres (PICs) will take place during this study. The first PIC will provide an opportunity for interested parties to review and provide input on the existing environmental conditions, and to comment on the proposed changes to the original Approved Four-Lane Plan for Highway 11/17 that was documented in the 1997 ESR. The proposed changes include: possible revisions to the Valley Creek alignment and an increase in right-of-way from 45 m to 55 m (minimum) on the north (twinning) side of the highway.

Following PIC #1, an Addendum to the 1997 ESR will be completed to document changes to the original Approved Four-Lane Plan for Highway 11/17 and will be made available for a 30-day public and agency review period. The Notice of Addendum filing will be posted on the project website, published in local newspapers, and mailed to individuals on the mailing list at that time to explain the review process and identify the locations where the report will be available for review. If after consulting with ministry staff and consultants, you have serious unresolved concerns, you may request a Part II Order ("bump-up") from the Ministry of the Environment and Climate Change (77 Wellesley Street West, 11th Floor, Toronto, Ontario, M7A 2T5). There are no opportunities to request a Part II Order for the approved four-lane project, only for concerns associated with the proposed changes to the EA approved plan.

#### PUBLIC INFORMATION CENTRE

PIC #1 will be held as a drop-in style, open house format as follows:

**Date:** Wednesday, November 15, 2017  
**Location:** Hurkett Community Centre, Community Hall, 110 Highway 582, Hurkett, ON  
**Time:** 4:00 p.m. to 8:00 p.m.

Members of the Project Team will also be available to answer questions and receive comments. The PIC venue is fully accessible and all PIC material presented will be compliant with the requirements under the Accessibility for Ontarians with Disabilities Act. If you have any accessibility requirements to participate in this project, please contact one of the Project Team members listed below.

#### COMMENTS

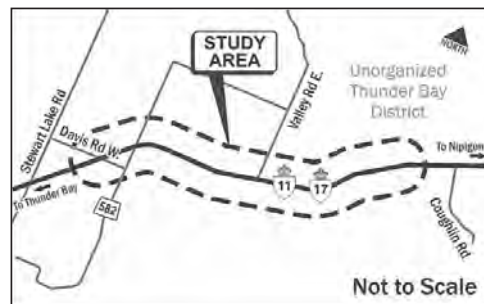
If you wish to obtain additional information or provide comments or if you would like to be added to the study's mailing list, please contact the individuals listed below, or visit our website at [www.hwy11-17-hwy582tocoughlin.com](http://www.hwy11-17-hwy582tocoughlin.com).

**Karen M. Zan, P.Eng.**  
Senior Project Manager  
WSP  
610 Chartwell Road, Suite 300  
Oakville, ON L6J 4A5  
tel: 1-877-562-7947 or 289-835-2643  
fax: 905-823-8503  
e-mail: karen.zan@wsp.com

**Kevin Saunders**  
Senior Project Manager  
Ministry of Transportation  
615 James Street South  
Thunder Bay, ON P7E 6P6  
tel: 1-800-465-5034 or 807-473-2109  
fax: 807-473-2168  
e-mail: kevin.saunders@ontario.ca

#### COMMENTS

Comments and information are being collected to assist the MTO in meeting the requirements of the Ontario Environmental Assessment Act. Information will be collected in accordance with the Freedom of Information and Protection of Privacy Act. All comments will be maintained on file for use during the study and, with the exception of personal information, may be included in study documentation and become part of the public record.



# Local

## Cenotaph Condition

Dear Editor;

I had the opportunity to visit Nipigon this past summer. I was very shocked and saddened to see the deplorable condition of your cenotaph.

I don't think I have to go into any detail, as it is in a very visible, centrally-located part of your town, and I'm sure that anyone living in the area has noticed it at some point.

This is such a shameful, disrespectful way to show our gratitude to our veterans. Someone/some organization needs to step up to the plate, get the ball rolling and have the cenotaph restored to its proper, dutiful condition. This does not look good on your town.

Sincerely,  
Janis Flewelling  
Fort Frances, ON

*Editor's Note: A grant application has been sent off in regards to cenotaph repair, no word has come back as of yet.*



## Lest We Forget Concluded

*Continued from Page 4* the laying of a Canadian wreath. This was a proud occasion for our group. Months earlier Dominion Command had applied to participate and was granted permission. I was in total awe of my circumstance, a once in a lifetime experience. Again we had an interesting Canadian coincidence. There was a joyous youth choir from Georgetown, Ontario, who sang beautifully during the ceremony. Another participating party involved the members of the "Slade" rock band. Also, there was a film crew from Australia whose commentator read aloud a moving and memorable passage. I went to sleep that night with stars in my eyes.

One passing note... Pilgrims David and Caroline Burke from Kindersley, Saskatchewan, had found a soldier's World War One wooden cross in their church's basement which had been brought home to Canada from Belgium. It was a common practice to use wooden crosses to temporarily mark gravesites until a permanent plot could be established. While in Ieper, they actually were able to trace and physically locate this same soldier at his final Commonwealth War Graves resting place. This purposeful and reflective act had tremendous meaning for them to bring back to their rural community.

Coming up next... Day Eleven "Somme 1916 das Blutbad"

Gordon Mackenzie

## Painting Workshop

*These ladies belong up on stage!! My friend, Jan, and I hosted a milk paint workshop yesterday afternoon in Hurkett and we had an absolutely wonderful time. All the way home Jan kept saying "I love love love those ladies!" I couldn't agree more. A huge hug to Kirsten Spence for inviting us back to Hurkett. It was our pleasure ladies!!!*

Photo Submitted

### NOTICE OF PUBLIC INFORMATION CENTRE #1 Highway 11/17 Four-Laning from west of Highway 582 to Coughlin Road Detail Design and Class Environmental Assessment Study

#### THE STUDY

WSP, on behalf of the Ministry of the Transportation (MTO), is undertaking the Detail Design and Class Environmental Assessment (EA) Study for the four-lane expansion of Highway 11/17 from 1.3 km west of Highway 582 to 800 m west of Coughlin Road as shown in the key plan.

The EA approved plan within the study limits included:

- Expansion of Highway 11/17 to four lanes by twinning on the existing alignment; and
- Improvements / modifications to select intersecting side-roads.

The four-lane highway corridor was designated (protected) in 2003.

#### THE PROCESS

This study is following the approved environmental planning process for Group 'B' projects under the *Class Environmental Assessment for Provincial Transportation Facilities (2000)*, with the opportunity for public input throughout. The Preliminary Design of the approved four-lane plan, as detailed in the 1997 *Environmental Study Report (ESR)*, was approved following public input and review. This study is a continuation of the Class EA process to refine and finalize the design of the approved four-lane plan and to develop detailed construction documents.

Two Public Information Centres (PICs) will take place during this study. The first PIC will provide an opportunity for interested parties to review and provide input on the existing environmental conditions, and to comment on the proposed changes to the original Approved Four-Lane Plan for Highway 11/17 that was documented in the 1997 ESR. The proposed changes include: possible revisions to the Valley Creek alignment and an increase in right-of-way from 45 m to 55 m (minimum) on the north (twinning) side of the highway.

Following PIC #1, an Addendum to the 1997 ESR will be completed to document changes to the original Approved Four-Lane Plan for Highway 11/17 and will be made available for a 30-day public and agency review period. The Notice of Addendum filing will be posted on the project website, published in local newspapers, and mailed to individuals on the mailing list at that time to explain the review process and identify the locations where the report will be available for review. If after consulting with ministry staff and consultants, you have serious unresolved concerns, you may request a Part II Order ("bump-up") from the Ministry of the Environment and Climate Change (77 Wellesley Street West, 11th Floor, Toronto, Ontario, M7A 2T5). There are no opportunities to request a Part II Order for the approved four-lane project, only for concerns associated with the proposed changes to the EA approved plan.

#### PUBLIC INFORMATION CENTRE

PIC #1 will be held as a drop-in style, open house format as follows:

**Date:** Wednesday, November 15, 2017  
**Location:** Hurkett Community Centre, Community Hall, 110 Highway 582, Hurkett, ON  
**Time:** 4:00 p.m. to 8:00 p.m.

Members of the Project Team will also be available to answer questions and receive comments. The PIC venue is fully accessible and all PIC material presented will be compliant with the requirements under the *Accessibility for Ontarians with Disabilities Act*. If you have any accessibility requirements to participate in this project, please contact one of the Project Team members listed below.

#### COMMENTS

If you wish to obtain additional information or provide comments or if you would like to be added to the study's mailing list, please contact the individuals listed below, or visit our website at [www.hwy11-17-hwy582tocoughlin.com](http://www.hwy11-17-hwy582tocoughlin.com).

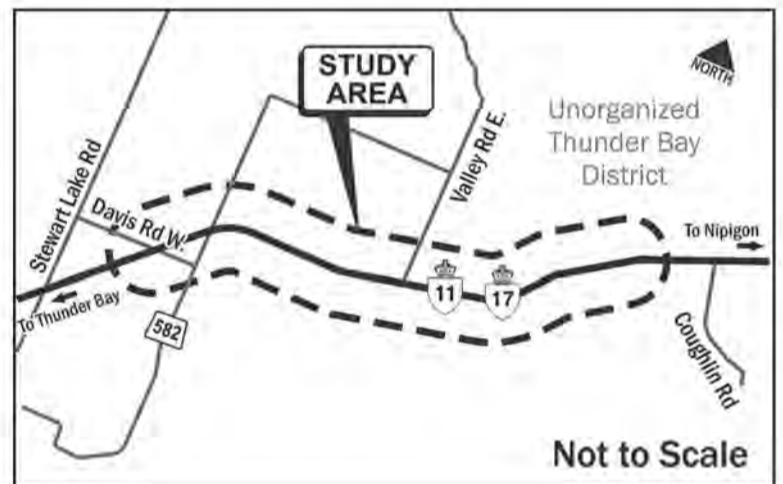
**Karen M. Zan, P.Eng.**  
Senior Project Manager  
WSP  
610 Chartwell Road, Suite 300  
Oakville, ON L6J 4A5  
tel: 1-877-562-7947 or 289-835-2643  
fax: 905-823-8503  
e-mail: karen.zan@wsp.com

or

**Kevin Saunders**  
Senior Project Manager  
Ministry of Transportation  
615 James Street South  
Thunder Bay, ON P7E 6P6  
tel: 1-800-465-5034 or 807-473-2109  
fax: 807-473-2168  
e-mail: kevin.saunders@ontario.ca

#### COMMENTS

Comments and information are being collected to assist the MTO in meeting the requirements of the Ontario *Environmental Assessment Act*. Information will be collected in accordance with the *Freedom of Information and Protection of Privacy Act*. All comments will be maintained on file for use during the study and, with the exception of personal information, may be included in study documentation and become part of the public record.



*Send us your Letters  
to the Editor...*

You can mail your  
letters to: Nipigon Red  
Rock Gazette  
Box 1057  
Nipigon ON P0T 2J0  
Fax: (807) 887-3720  
E-mail:  
[nipigongazette@shaw.ca](mailto:nipigongazette@shaw.ca)





Directly mailed to federal and provincial agencies, municipalities, school boards, emergency services, utilities, and potentially interested stakeholders on the project mailing list. A copy of the OGN and comment form were enclosed

November 3, 2017

<<Title>> <<FirstName>> <<LastName>>  
<<JobTitle>>  
<<Address1>>, <<Address2>>  
<<City>>, <<Province>>  
<<PostalCode>>

**RE: Highway 11/17 Four-Laning from west of Highway 582 to Coughlin Road  
Detail Design and Class Environmental Assessment Study  
Notice of Public Information Centre #1 (G.W.P. 137-90-00)**

---

Dear Sir/Madam:

The Ontario Ministry of Transportation (MTO) has retained WSP to undertake the Detail Design and Class Environmental Assessment (EA) Study for the four-lane expansion of Highway 11/17 from 1.3 km west of Highway 582 to 800 m west of Coughlin Road. Study details and a key plan showing the study area are available on the enclosed notice.

The purpose of this letter is to inform you that the first of two Public Information Centres (PIC) has been scheduled, and to invite you to attend the External Agency Session being held from **3:00 p.m. to 4:00 p.m.** at the **Hurkett Community Centre** on **November 15, 2017** or to attend the public session at any time between **4:00 p.m. and 8:00 p.m.**

PIC #1 has been arranged to provide an opportunity for interested parties to review and provide input on the existing environmental conditions, and to comment on the proposed changes to the original Approved Four-Lane Plan for Highway 11/17 that was documented in the 1997 *Environmental Study Report* (ESR). The proposed changes include: possible revisions to the Valley Creek alignment and an increase in right-of-way from 45 m to 55 m (minimum) on the north (twinning) side of the highway. The second PIC will be held later in the study to present the detail design plan for the four-laning of Highway 11/17 within the study limits.



PIC #1 will be held as a drop-in style, open house session as follows:

**Date:** Wednesday, November 15, 2017  
**Location:** Hurkett Community Centre  
Community Hall  
110 Highway 582  
Hurkett, ON  
**Time:** External Agency Session – 3:00 p.m. to 4:00 p.m.  
Open House Format – 4:00 p.m. to 8:00 p.m.

This study is following the approved planning process for Group 'B' projects under the *Class Environmental Assessment for Provincial Transportation Facilities (2000)*. Following PIC #1, an Addendum to the 1997 ESR will be completed to document changes to the original Approved Four-Lane Plan for Highway 11/17 and made available for a 30-day public and agency review period. The Notice of Addendum filing will be posted on the project website, published in local newspapers, and mailed to individuals on the mailing list at that time to explain the review process and identify the locations where the report will be available for review.

If you wish to obtain additional information about the project or provide input at any point during the study, you may visit the project website at [www.hwy11-17-hwy582tocoughlin.com](http://www.hwy11-17-hwy582tocoughlin.com) or contact either one of the Project Managers listed on the enclosed Notice.

Sincerely,

**WSP**

Karen M. Zan, P. Eng.  
Consultant Senior Project Manager

cc: Kevin Saunders, MTO, Senior Project Manager  
Lara Welch MTO, Senior Environmental Planner  
Greg Moore, WSP, Consultant Environmental Planner

Attach.

# NOTICE OF PUBLIC INFORMATION CENTRE #1

## Highway 11/17 Four-Laning from west of Highway 582 to Coughlin Road Detail Design and Class Environmental Assessment Study

### THE STUDY

WSP, on behalf of the **Ministry of the Transportation (MTO)**, is undertaking the Detail Design and Class Environmental Assessment (EA) Study for the four-lane expansion of Highway 11/17 from 1.3 km west of Highway 582 to 800 m west of Coughlin Road as shown in the key plan.

The EA approved plan within the study limits included:

- Expansion of Highway 11/17 to four lanes by twinning on the existing alignment; and
- Improvements / modifications to select intersecting side-roads.

The four-lane highway corridor was designated (protected) in 2003.

### THE PROCESS

This study is following the approved environmental planning process for Group 'B' projects under the *Class Environmental Assessment for Provincial Transportation Facilities* (2000), with the opportunity for public input throughout. The Preliminary Design of the approved four-lane plan, as detailed in the 1997 *Environmental Study Report* (ESR), was approved following public input and review. This study is a continuation of the Class EA process to refine and finalize the design of the approved four-lane plan and to develop detailed construction documents.

Two Public Information Centres (PICs) will take place during this study. The first PIC will provide an opportunity for interested parties to review and provide input on the existing environmental conditions, and to comment on the proposed changes to the original Approved Four-Lane Plan for Highway 11/17 that was documented in the 1997 ESR. The proposed changes include: possible revisions to the Valley Creek alignment and an increase in right-of-way from 45 m to 55 m (minimum) on the north (twinned) side of the highway.

Following PIC #1, an Addendum to the 1997 ESR will be completed to document changes to the original Approved Four-Lane Plan for Highway 11/17 and will be made available for a 30-day public and agency review period. The Notice of Addendum filing will be posted on the project website, published in local newspapers, and mailed to individuals on the mailing list at that time to explain the review process and identify the locations where the report will be available for review. If after consulting with ministry staff and consultants, you have serious unresolved concerns, you may request a Part II Order ("bump-up") from the Ministry of the Environment and Climate Change (77 Wellesley Street West, 11th Floor, Toronto, Ontario, M7A 2T5). There are no opportunities to request a Part II Order for the approved four-lane project, only for concerns associated with the proposed changes to the EA approved plan.

### PUBLIC INFORMATION CENTRE

PIC #1 will be held as a drop-in style, open house format as follows:

**Date:** Wednesday, November 15, 2017  
**Location:** Hurkett Community Centre  
Community Hall  
110 Highway 582  
Hurkett, ON  
**Time:** 4:00 p.m. to 8:00 p.m.

Members of the Project Team will also be available to answer questions and receive comments. The PIC venue is fully accessible and all PIC material presented will be compliant with the requirements under the *Accessibility for Ontarians with Disabilities Act*. If you have any accessibility requirements to participate in this project, please contact one of the Project Team members listed below.

### COMMENTS

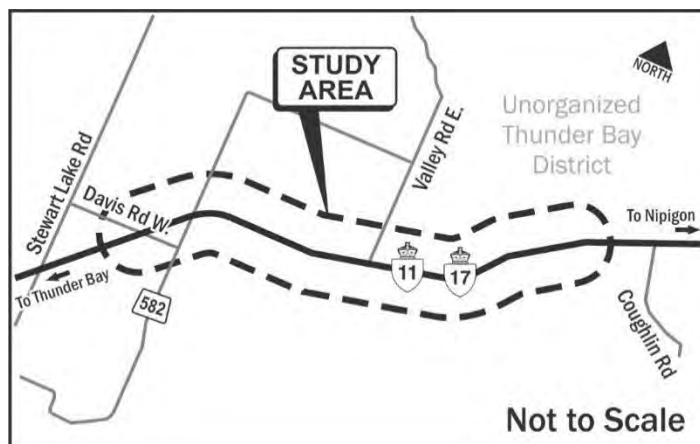
If you wish to obtain additional information or provide comments or if you would like to be added to the study's mailing list, please contact the individuals listed below, or visit our website at [www.hwy11-17-hwy582tocoughlin.com](http://www.hwy11-17-hwy582tocoughlin.com).

**Karen M. Zan, P.Eng.**  
Senior Project Manager  
WSP  
610 Chartwell Road, Suite 300  
Oakville, ON L6J 4A5  
**tel:** 1-877-562-7947 or 289-835-2643  
**fax:** 905-823-8503  
**e-mail:** karen.zan@wsp.com

or

**Kevin Saunders**  
Senior Project Manager  
Ministry of Transportation  
615 James Street South  
Thunder Bay, ON P7E 6P6  
**tel:** 1-800-465-5034 or 807-473-2109  
**fax:** 807-473-2168  
**e-mail:** kevin.saunders@ontario.ca

Comments and information are being collected to assist the MTO in meeting the requirements of the Ontario *Environmental Assessment Act*. Information will be collected in accordance with the *Freedom of Information and Protection of Privacy Act*. All comments will be maintained on file for use during the study and, with the exception of personal information, may be included in study documentation and become part of the public record.



## **Federal Agencies**

Mr. Stefan Linder  
Manager of Public Works  
CN Rail  
Design & Construction  
4 Welding Way  
Vaughan, ON L4K 1B9

Fisheries and Oceans Canada  
520 Exmouth Street  
Sarnia, ON N7T 8B1

Ms. Jennifer R. Benedict  
CP Rail  
Public Works - Eastern Canada  
1290 Central Parkway West  
Suite 700  
Mississauga, ON L5C 4R3

## **Provincial Agencies**

Ms. Jocelyn Beatty  
Rural Planner  
Ministry of Agriculture, Food and Rural Affairs  
Food Safety and Environmental Policy Branch  
1 Stone Road West  
3rd Floor  
Guelph, ON N1G 4Y2

Ms. Lise Chabot  
Manager (A)  
Ministry of Indigenous Relation and Reconciliation  
Ministry Partnerships Unit  
160 Bloor Street East  
9th Floor  
Toronto, ON M7A 2E6

Ms. Laura Hatcher  
Team Lead - Heritage Land Use Planning (A)  
Ministry of Tourism, Culture and Sport  
Programs and Services Branch  
401 Bay Street  
Suite 1700  
Toronto, ON M7A 0A7

Mr. Joseph Muller  
Heritage Planner  
Ministry of Tourism, Culture and Sport  
Heritage Program Unit  
401 Bay Street  
Suite 1700  
Toronto, ON M7A 0A7

Mr. Robert Greene  
Director  
Ministry of Community Safety and Correctional Services  
George Drew Building  
25 Grosvenor Street  
13th Floor  
Toronto, ON M7A 2G8

Mr. Charles O'Hara  
Manager  
Ministry of Municipal Affairs and Housing  
Ontario Growth Secretariat  
777 Bay Street  
Suite 425  
Toronto, ON M5G 2E5

Ms. Kimberly McNaughton  
District Planner  
Ministry of Natural Resources and Forestry  
Nipigon District  
5 Wadsworth Drive  
P.O. Box 970  
Nipigon, ON P0T 2J0

Mr. Rik Aikman  
District Manager  
Ministry of Natural Resources and Forestry  
Thunder Bay District  
435 James Street South  
Suite B001  
Thunder Bay, ON P7E 6E3

Ms. Heather Nelson  
District Planner  
Ministry of Natural Resources and Forestry  
Thunder Bay District  
435 James Street South  
Suite B001  
Thunder Bay, ON P7E 6E3

Mr. Steve Bobrowicz  
Regional Fisheries Specialist  
Ministry of Natural Resources and Forestry  
435 James Street South  
Suite 221A  
Thunder Bay, ON P7E 6S8

Mr. Brian Campbell  
Project Manager, Black Sturgeon River Camp 43 Dam Project  
(A)  
Ministry of Natural Resources and Forestry  
435 James Street South  
Suite 221A  
Thunder Bay, ON P7E 6S8

Priya Tandon  
Director of Corporate Policy Secretariat  
Ministry of Northern Development and Mines  
99 Wellesley Street West  
Rm. 5630, Whitney Block  
Toronto, ON M7A 1W3

Ministry of Environment and Climate Change  
Thunder Bay District  
435 James Street South  
Suite 331B  
Thunder Bay, ON P7E 6S7

## **Regional and Local Municipalities**

Ministry of Municipal Affairs  
Northern Municipal Services Office  
435 James Street South  
Suite 223  
Thunder Bay, ON P7E 6S7

Ms. Victoria Kosny  
Manager of Community Planning and Development(A)  
Ministry of Municipal Affairs and Housing  
Municipal Services Office - North (Thunder Bay)  
435 James Street South  
Suite 223  
Thunder Bay, ON P7E 6S7

### **Emergency Services**

Ms. Joy Fishpool  
Manager  
Ontario Provincial Police  
OPP Facilities Section  
777 Memorial Avenue  
2nd Floor  
Orillia, ON L3V 6H3

Ontario Provincial Police  
Nipigon Detachment  
Highway 11/17 West  
P.O. Box 187  
Nipigon, ON POT 2J0

Chief Ryan Pitre  
Fire Department Chief  
Red Rock Township  
10 Rankin Street  
P.O. Box 447  
Red Rock, ON POT 2P0

Chief Jim Keay  
Fire Chief  
Nipigon Fire Department  
52 Front Street  
Nipigon, ON POT 2J0

Mr. Jordan Gehl  
Superintendent  
Superior North EMS  
Red Rock Station, Nipigon Cluster District Operations  
P.O. Box 217  
Red Rock, ON POT 2J0

### **Schoolboards**

Mr. Scott Adams  
Transportation Officer  
Superior North Catholic District School Board  
21 Simcoe Plaza  
Terrace Bay, ON POT 2W0

Mr. Wayne Chiupka  
Transportation Officer  
Superior Greenstone District School Board  
12 Hemlo Drive  
P.O. Bag A  
Marathon, ON POT 2E0

Yvon Bolduc  
Transportation Officer  
Conseil scolaire de district catholique des Aurores boreales  
223 River Road  
Thunder Bay, ON P7A 3R1

Mr. Alain Gélina  
Transportation Officer  
Conseil Scolaire de District Du Grand Nord  
296 Rue Van Horne  
Sudbury, ON P3B 1H9

East of Thunder Bay Transportation Consortium  
P.O. Box 1300  
Marathon, ON P0T 2E0

Mr. Ed Smelt  
Coordinator for Superior Greenstone District School Board  
East of Thunder Bay Transportation Consortium  
P.O. Box 1300  
Marathon, ON P0T 2E0

#### **Utilities**

Mr. Walter Kloostra  
Manager of Transmission Lines  
Hydro One Networks Inc.  
Investment Planning  
483 Bay Street  
North Tower, 15th Floor  
Toronto, ON M5G 2P5

#### **Potentially Interested Parties / Stakeholders**

Ontario Trucking Association  
555 Dixon Road  
Toronto, ON M9W 1H8

Mr. Doug Johnson  
President  
Thunder Bay District Fish & Game Association  
P.O. Box 21097  
Thunder Bay, ON P7A 89A7

Thunder Bay Field Naturalists  
P.O. Box 10037  
Thunder Bay, ON P7B 6T6

North Shore Steelhead Association  
P.O. Box 10237  
Thunder Bay, ON P7E 6T7

**encies / Stakeholders - Email List**

Infrastructure Ontario  
**Email:** [noticereview@infrastructureontario.ca](mailto:noticereview@infrastructureontario.ca)

Stephanie Rocca  
Ministry of Northern Development and Mines  
**Email:** [Stephanie.Rocca@ontario.ca](mailto:Stephanie.Rocca@ontario.ca)

Mr. Jeff Elkow  
**Email:** [Jeff.Elkow@ontario.ca](mailto:Jeff.Elkow@ontario.ca)



Sent to Indigenous Communities  
on the project mailing list. A  
copy of the OGN was enclosed.

Ministry of  
Transportation

Ministère des  
Transports



Northwestern Region  
615 James Street South  
Thunder Bay ON P7E 6P6  
Tel: (807) 473-2049  
Fax: (807) 473-2168

November 3, 2017

«Company»  
«Branch»  
«Address\_1»  
«Address\_2»  
«City», «Province» «Postal\_Code»

Attention: «Title» «First\_Name» «Last\_Name»

**RE: Notice of Public Information Centre #1  
Highway 11/17 Four-Laning from west of Highway 582 to Coughlin Road  
Detail Design and Class Environmental Assessment Study (GWP 137-90-00)**

---

The Ontario Ministry of Transportation (MTO) has retained WSP Canada Group Limited to undertake the Detail Design and Class Environmental Assessment (EA) Study for the four-lane expansion of Highway 11/17 from 1.3 km west of Highway 582 to 800 m west of Coughlin Road. Study details and a key plan showing the study area are available on the enclosed notice.

The purpose of this letter is to inform you that the first of two Public Information Centres (PIC) has been scheduled, and to invite you to attend the External Agency Session being held from **3:00 p.m. to 4:00 p.m.** at the **Hurkett Community Centre** on **November 15, 2017** or to attend the public session at any time between **4:00 p.m. and 8:00 p.m.**

PIC #1 has been arranged to provide an opportunity for interested parties to review and provide input on the existing environmental conditions, and to comment on the proposed changes to the original Approved Four-Lane Plan for Highway 11/17 that was documented in the 1997 *Environmental Study Report* (ESR). The proposed changes include: possible revisions to the Valley Creek alignment and an increase in right-of-way from 45 m to 55 m (minimum) on the north (twinned) side of the highway. The second PIC will be held later in the study to present the detail design plan for the four-laning of Highway 11/17 within the study limits.

PIC #1 will be held as a drop-in style, open house session as follows:

**Date:** November 15, 2017  
**Location:** Hurkett Community Centre  
Community Hall  
110 Highway 582  
Hurkett, ON  
**Time:** External Agency Session – 3:00 p.m. to 4:00 p.m.  
Open House Format – 4:00 p.m. to 8:00 p.m.

This study is following the approved planning process for Group 'B' projects under the *Class Environmental Assessment for Provincial Transportation Facilities* (2000). Following PIC #1, an Addendum to the 1997 *ESR* will be completed to document changes to the original Approved Four-Lane Plan for Highway 11/17 and made available for a 30-day public and agency review period. The Notice of Addendum filing will be posted on the project website, published in local newspapers, and mailed to individuals on the mailing list at that time to explain the review process and identify the locations where the report will be available for review.

If you wish to obtain additional information about the project or provide input at any point during the study, you may visit the project website at [www.hwy11-17-hwy582tocoughlin.com](http://www.hwy11-17-hwy582tocoughlin.com) or contact either one of the Project Managers listed on the enclosed Notice

Sincerely,

Kevin Saunders  
Senior Project Manager

cc: Lara Welsh, MTO  
Real Bouchard, MTO  
Karen M. Zan, WSP, Consultant Senior Project Manager  
Greg Moore, WSP, Consultant Environmental Planner

Attach.

# NOTICE OF PUBLIC INFORMATION CENTRE #1

## Highway 11/17 Four-Laning from west of Highway 582 to Coughlin Road Detail Design and Class Environmental Assessment Study

### THE STUDY

WSP, on behalf of the **Ministry of the Transportation (MTO)**, is undertaking the Detail Design and Class Environmental Assessment (EA) Study for the four-lane expansion of Highway 11/17 from 1.3 km west of Highway 582 to 800 m west of Coughlin Road as shown in the key plan.

The EA approved plan within the study limits included:

- Expansion of Highway 11/17 to four lanes by twinning on the existing alignment; and
- Improvements / modifications to select intersecting side-roads.

The four-lane highway corridor was designated (protected) in 2003.

### THE PROCESS

This study is following the approved environmental planning process for Group 'B' projects under the *Class Environmental Assessment for Provincial Transportation Facilities* (2000), with the opportunity for public input throughout. The Preliminary Design of the approved four-lane plan, as detailed in the 1997 *Environmental Study Report* (ESR), was approved following public input and review. This study is a continuation of the Class EA process to refine and finalize the design of the approved four-lane plan and to develop detailed construction documents.

Two Public Information Centres (PICs) will take place during this study. The first PIC will provide an opportunity for interested parties to review and provide input on the existing environmental conditions, and to comment on the proposed changes to the original Approved Four-Lane Plan for Highway 11/17 that was documented in the 1997 ESR. The proposed changes include: possible revisions to the Valley Creek alignment and an increase in right-of-way from 45 m to 55 m (minimum) on the north (twinned) side of the highway.

Following PIC #1, an Addendum to the 1997 ESR will be completed to document changes to the original Approved Four-Lane Plan for Highway 11/17 and will be made available for a 30-day public and agency review period. The Notice of Addendum filing will be posted on the project website, published in local newspapers, and mailed to individuals on the mailing list at that time to explain the review process and identify the locations where the report will be available for review. If after consulting with ministry staff and consultants, you have serious unresolved concerns, you may request a Part II Order ("bump-up") from the Ministry of the Environment and Climate Change (77 Wellesley Street West, 11th Floor, Toronto, Ontario, M7A 2T5). There are no opportunities to request a Part II Order for the approved four-lane project, only for concerns associated with the proposed changes to the EA approved plan.

### PUBLIC INFORMATION CENTRE

PIC #1 will be held as a drop-in style, open house format as follows:

**Date:** Wednesday, November 15, 2017  
**Location:** Hurkett Community Centre  
Community Hall  
110 Highway 582  
Hurkett, ON  
**Time:** 4:00 p.m. to 8:00 p.m.

Members of the Project Team will also be available to answer questions and receive comments. The PIC venue is fully accessible and all PIC material presented will be compliant with the requirements under the *Accessibility for Ontarians with Disabilities Act*. If you have any accessibility requirements to participate in this project, please contact one of the Project Team members listed below.

### COMMENTS

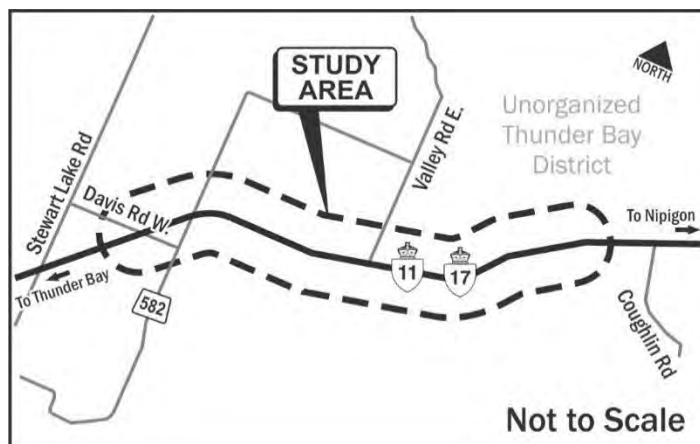
If you wish to obtain additional information or provide comments or if you would like to be added to the study's mailing list, please contact the individuals listed below, or visit our website at [www.hwy11-17-hwy582tocoughlin.com](http://www.hwy11-17-hwy582tocoughlin.com).

**Karen M. Zan, P.Eng.**  
Senior Project Manager  
WSP  
610 Chartwell Road, Suite 300  
Oakville, ON L6J 4A5  
**tel:** 1-877-562-7947 or 289-835-2643  
**fax:** 905-823-8503  
**e-mail:** karen.zan@wsp.com

or

**Kevin Saunders**  
Senior Project Manager  
Ministry of Transportation  
615 James Street South  
Thunder Bay, ON P7E 6P6  
**tel:** 1-800-465-5034 or 807-473-2109  
**fax:** 807-473-2168  
**e-mail:** kevin.saunders@ontario.ca

Comments and information are being collected to assist the MTO in meeting the requirements of the Ontario *Environmental Assessment Act*. Information will be collected in accordance with the *Freedom of Information and Protection of Privacy Act*. All comments will be maintained on file for use during the study and, with the exception of personal information, may be included in study documentation and become part of the public record.



## **Indigenous Communities**

Chief Wilfred King  
Kiashke Zaaging Anishinaabek (Gull Bay)  
General Delivery  
Gull Bay, ON P0T 1P0

Grand Council Chief Patrick Wedaseh Madahbee  
Anishinabek Nation / Union of Ontario Indians  
1 Migizii Miikan  
P.O. Box 711  
North Bay, ON P1B 8J8

Chief Xavier Thompson  
Pays Plat First Nation  
10 Central Place  
Pays Plat, ON P0T 3C0

Métis Nation of Ontario  
Head Office  
500D Old St. Patrick Street  
Ottawa, ON K1N 9G4

Chief Peter Collins  
Fort William First Nation  
Anishinabek Nation, Northern Superior Region  
90 Anemki Drive  
Suite 200  
Fort William First Nation, ON P7J IL3

Grand Chief Alvin Fiddler  
Nishnawbe Aski Nation  
710 Victoria Avenue East  
Thunder Bay, ON P7C 5P7

Chief Edward Wawia  
Red Rock Indian Band  
P.O. Box 1030  
Nipigon, ON P0T 2J0

Chief Theresa Nelson  
Animbiigoo Zaagi'igan Anishinaabek  
204 Main Street  
P.O. Box 120  
Beardmore, ON P0T 1G0

Ms. Bryanna Scott  
President  
Thunder Bay Métis Council  
226 May Street South  
Thunder Bay, ON P7E 1B4

Chief Melvin Hardy  
Biinjitiwaabik Zaaging Anishinaabek (Rocky Bay)  
501 Spirit Bay Road  
Macdiarmid, ON P0T 2B0

Chief Joe Ladouceur  
Bingwi Neyaashi Anishinaabek  
146 South Court Street  
Thunder Bay, ON P7B 2X6

Chief Wayne Sabourin  
Pic Mobert First Nation  
P.O. Box 717  
Mobert, ON P0M 2J0

Chief Duncan Michano Jr.  
Ojibways of Pic River  
78 Pic River Road  
P.O. Box 193  
Heron Bay, ON P0T 1R0

Chief Pat Tangie  
Michipicoten First Nation  
P.O. Box 1  
Site 8, R.R. #1  
Wawa, ON P0S 1K0

Chief Veronica Waboose  
Long Lake #58 First Nation  
P.O. Box 609  
Long Lac, ON P0T 2A0

## NOTICE OF PUBLIC INFORMATION CENTRE #1

### Highway 11/17 Four-Laning from west of Highway 582 to Coughlin Road Detail Design and Class Environmental Assessment Study

#### THE STUDY

WSP, on behalf of the **Ministry of the Transportation (MTO)**, is undertaking the Detail Design and Class Environmental Assessment (EA) Study for the four-lane expansion of Highway 11/17 from 1.3 km west of Highway 582 to 800 m west of Coughlin Road as shown in the key plan.

The EA approved plan within the study limits included:

- Expansion of Highway 11/17 to four lanes by twinning on the existing alignment; and
- Improvements / modifications to select intersecting side-roads.

The four-lane highway corridor was designated (protected) in 2003.

#### THE PROCESS

This study is following the approved environmental planning process for Group 'B' projects under the *Class Environmental Assessment for Provincial Transportation Facilities* (2000), with the opportunity for public input throughout. The Preliminary Design of the approved four-lane plan, as detailed in the 1997 *Environmental Study Report* (ESR), was approved following public input and review. This study is a continuation of the Class EA process to refine and finalize the design of the approved four-lane plan and to develop detailed construction documents.

Two Public Information Centres (PICs) will take place during this study. The first PIC will provide an opportunity for interested parties to review and provide input on the existing environmental conditions, and to comment on the proposed changes to the original Approved Four-Lane Plan for Highway 11/17 that was documented in the 1997 ESR. The proposed changes include: possible revisions to the Valley Creek alignment and an increase in right-of-way from 45 m to 55 m (minimum) on the north (twinned) side of the highway.

Following PIC #1, an Addendum to the 1997 ESR will be completed to document changes to the original Approved Four-Lane Plan for Highway 11/17 and will be made available for a 30-day public and agency review period. The Notice of Addendum filing will be posted on the project website, published in local newspapers, and mailed to individuals on the mailing list at that time to explain the review process and identify the locations where the report will be available for review. If after consulting with ministry staff and consultants, you have serious unresolved concerns, you may request a Part II Order ("bump-up") from the Ministry of the Environment and Climate Change (77 Wellesley Street West, 11th Floor, Toronto, Ontario, M7A 2T5). There are no opportunities to request a Part II Order for the approved four-lane project, only for concerns associated with the proposed changes to the EA approved plan.

#### PUBLIC INFORMATION CENTRE

PIC #1 will be held as a drop-in style, open house format as follows:

**Date:** Wednesday, November 15, 2017  
**Location:** Hurkett Community Centre  
Community Hall  
110 Highway 582  
Hurkett, ON  
**Time:** 4:00 p.m. to 8:00 p.m.

Members of the Project Team will also be available to answer questions and receive comments. The PIC venue is fully accessible and all PIC material presented will be compliant with the requirements under the *Accessibility for Ontarians with Disabilities Act*. If you have any accessibility requirements to participate in this project, please contact one of the Project Team members listed below.

#### COMMENTS

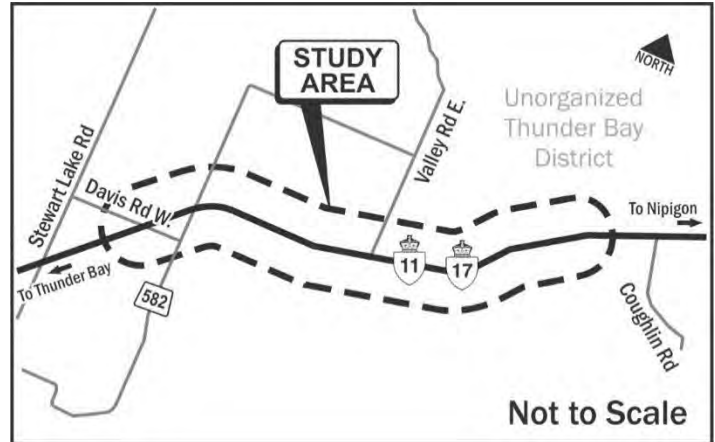
If you wish to obtain additional information or provide comments or if you would like to be added to the study's mailing list, please contact the individuals listed below, or visit our website at [www.hwy11-17-hwy582tocoughlin.com](http://www.hwy11-17-hwy582tocoughlin.com).

**Karen M. Zan, P.Eng.**  
Senior Project Manager  
WSP  
610 Chartwell Road, Suite 300  
Oakville, ON L6J 4A5  
**tel:** 1-877-562-7947 or 289-835-2643  
**fax:** 905-823-8503  
**e-mail:** karen.zan@wsp.com

or

**Kevin Saunders**  
Senior Project Manager  
Ministry of Transportation  
615 James Street South  
Thunder Bay, ON P7E 6P6  
**tel:** 1-800-465-5034 or 807-473-2109  
**fax:** 807-473-2168  
**e-mail:** kevin.saunders@ontario.ca

Comments and information are being collected to assist the MTO in meeting the requirements of the Ontario *Environmental Assessment Act*. Information will be collected in accordance with the *Freedom of Information and Protection of Privacy Act*. All comments will be maintained on file for use during the study and, with the exception of personal information, may be included in study documentation and become part of the public record.



**Canada Post Bulk Mail Routes**

P0T 1K0 – RR 0001 (Dorion)

P0T 2P0 – LB 0001 (Red Rock)

P0T 2J0 – RR 0001 (Nipigon)

P0T 2J0 – LB 0001 (Nipigon)